







 <p><b>CITY OF STOCKTON</b></p>	<p><b>Legend</b></p> <ul style="list-style-type: none"> <li> City Limits</li> <li> Subject Parcels</li> <li> Low Density Residential General Plan</li> </ul>	<p><b>EXISTING GENERAL PLAN MAP</b></p> <ul style="list-style-type: none"> <li> Commercial General Plan</li> <li> High Density Residential General Plan</li> <li> Industrial General Plan</li> </ul>	<p><b>MAP FOR REFERENCE ONLY NOT A LEGAL DOCUMENT</b></p> <p>City of Stockton, CA makes no claims and no warranties, expressed or implied, concerning the validity or accuracy of the GIS data presented on this map.</p> <p>Map created by: AL</p> <p>Map created on: October 27, 2023</p> <p>Aerial Photo: Esri, Maxar, Earthstar Geographics, and the GIS User Community</p>	 <p><b>N</b></p>  <p>0 0.05 0.1 Miles</p>
--	---	---	---	---

