

Zoning Map

August 10, 2023



Property Information

Property ID 18112001-109183
 Location 3568 ARCH RD
 Owner LGRE



**MAP FOR REFERENCE ONLY
 NOT A LEGAL DOCUMENT**


















City of Stockton, CA makes no claims and no warranties, expressed or implied, concerning the validity or accuracy of the GIS data presented on this map.

Geometry updated 05/03/2023
 Data updated 05/01/2023

Print map scale is approximate. Critical layout or measurement activities should not be done using this resource.

Map Theme Legends

Zoning

	COMMERCIAL AUTO DISTRICT (CA)
	DOWNTOWN COMMERCIAL (CD)
	GENERAL COMMERCIAL (CG)
	LARGE SCALE COMMERCIAL (CL)
	NEIGHBORHOOD COMMERCIAL (CN)
	OFFICE COMMERCIAL(CO)
	GENERAL INDUSTRIAL(IG)
	LIMITED INDUSTRIAL (IL)
	PORT (PT)
	LOW DENSITY RESIDENTIAL (RL/P)
	MEDIUM DENSITY RESIDENTIAL (RM/P)
	HIGH DENSITY RESIDENTIAL (RH/P)
	MIXED USE (MX)
	OPEN SPACE (OS)
	PUBLIC FACILITIES (PF)
	UNIVERSITY/COLLEGE (UC)
	RIGHT OF WAY (ROW)

City of Stockton, CA Zoning Data