LeBARON RANCH SUBDIVISION
VESTING TENTATIVE SUBDIVISION MAP
STOCKTON, CALIFORNIA

LEGEND

	EXISTING	PROPOSED
BOUNDARY LINE		
CENTERLINE		
RIGHT-OF-WAY		
PARCEL LINE		N/A
LOT LINE	N/A	
CURB, GUTTER, AND SIDEWALK	N/A	
EDGE OF PAVEMENT		
STORM DRAIN (MAIN)	SD — Ex12"SD	12"SD
STORM DRAIN MAINTENANCE HOLE	SD	SD
CURB INLET		
WATER (MAIN)	W — Ex8"W	8"W
WATER VALVE	W	W
FIRE HYDRANT		
SEWER MAINTENANCE HOLE	S	S
SEWER (MAIN)	SS — Ex12"SS	12"SS
PHASE LINE	N/A	
INDEX CONTOUR		N/A
INTERMEDIATE CONTOUR		N/A
INDEX DEPRESSION		N/A
INTERMEDIATE DEPRESSION		N/A
APPROXIMATE INDEX		N/A
APPROXIMATE INTERMEDIATE		N/A
APPROX. INDEX DEPRESSION		N/A
APPROX. INTERMEDIATE DEPRESSION		N/A
TOP BACK OF CURB		N/A
TOP FRONT OF CURB		N/A
CURB FLOWLINE		N/A
GUTTER (CONCRETE EDGE)		N/A
CONCRETE		N/A
EDGE OF PAVEMENT DIRT ROAD		N/A
JEEP/FOOT TRAIL		N/A
CURB CUT		N/A
MISC/ROW LANDSCAPE CURBING		N/A
BRIDGE		N/A
HANDICAP RAMP		N/A
RETAINING WALL		N/A
FENCE ON RETAINING WALL		N/A
FENCE		N/A
APPROXIMATE FENCE		N/A
BLOCK WALL		N/A
MEDIAN WALL		N/A
STONE WALL		N/A
GUARD RAIL		N/A
HAND RAIL		N/A
WATER EDGE		N/A
INTERMITTENT DRAINAGE		N/A
MARSH		N/A
CULVERT HEADWALL		N/A
CULVERT PIPE		N/A
DRAINS		N/A
DRAIN INLETS		
ABOVE GROUND PIPELINE		N/A
FLOODGATE		N/A
DAM/LEVEE		N/A
BRUSHLINE		N/A
TREELINE		N/A
TREES CONIFER/DECIDUOUS		N/A
PALM TREE/CACTUS		N/A
BUSH SYMBOL		N/A
RAILROAD UTILITY BOX/ VAULT		N/A
RAILROAD SIGNAL		N/A
RAILROAD SWITCH LEVER		N/A
RAILROAD TRACK		N/A
LIGHT POLE/ARM		N/A
LIGHT POLE		N/A
POWER POLES		N/A
POLE ANCHOR		N/A
TRAFFIC SIGNAL		N/A
CROSSWALK SIGNAL		N/A
TRANSMISSION TOWER		N/A
FIRE HYDRANT		N/A
VALVE COVER		N/A
MANHOLE		N/A
MAIL BOX		N/A
POST		N/A
BILLBOARD		N/A
SIGN/BUSINESS SIGN		N/A
UTIL. VAULT/BOX		N/A
SAT. DISH		N/A
BUILDING		N/A
TANKS / SILOS		N/A
COVERED AREA		N/A
TRAILER		N/A
SHED		N/A
BLDG. UNDER CONSTR.		N/A
FOUNDATION		N/A
DECK		N/A
STEPS		N/A
POOL		N/A
PLANTER		N/A
GOLF		N/A
MINING		N/A
PAINT STRIPING		N/A
MISCELLANEOUS		N/A
SPEED BUMP		N/A
CATTLE GUARD		N/A
PHOTO CONTROL		N/A
GROUND OBSCURED		N/A
CONTAINMENT LINE		N/A

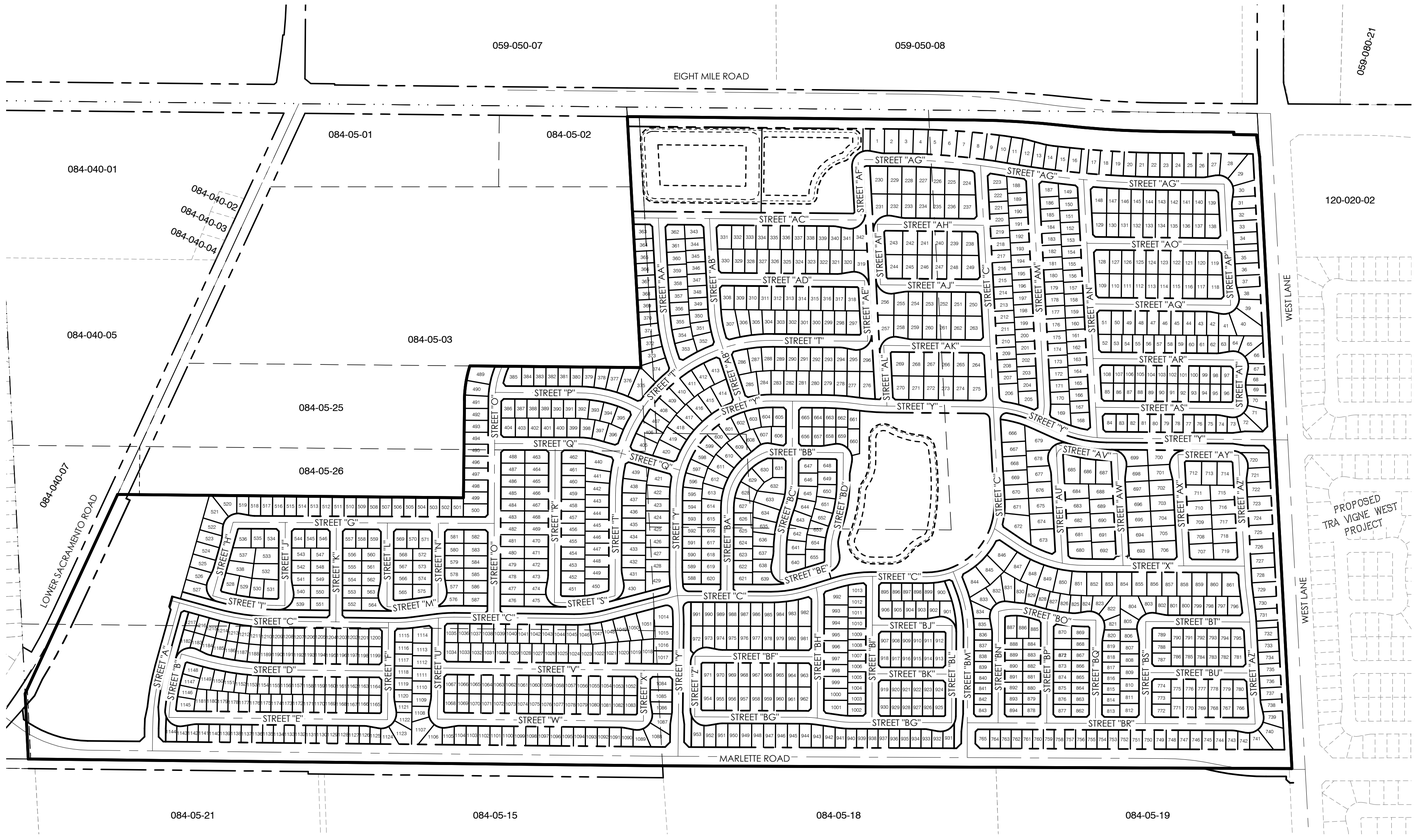

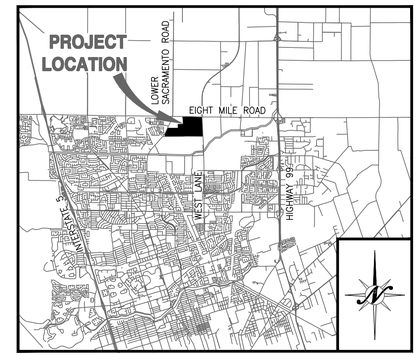

VICINITY MAP
NOT TO SCALE

SHEET INDEX

PROJECT INFORMATION

A. REGULATORY AGENCY:	CITY OF STOCKTON 345 N. EL DORADO STREET STOCKTON, CA 95202 T: (209) 937-8444 CONTACT: NICOLE MOORE
B. OWNER/ APPLICANT:	BEAR CREEK VENTURES 4670 WILLOW ROAD, SUITE 200 PLEASANTON, CA. 94588 T: (925) 463-1122 CONTACT: STEPHEN MILLER
C. ENGINEER:	NORTHSTAR ENGINEERING GROUP, INC 620 12th STREET MODESTO CA. 95354 T: (209) 524-3525 CONTACT: TONY DE MELO AND MALLORIE FENRICH
D. ASSESSOR'S PARCEL NUMBER:	084-050-06, 07, 08, 14, 27, & 28
E. EXISTING LAND USE:	VACANT LAND AND ROW CROPS
F. PROPOSED LAND USE:	SINGLE FAMILY HOMES, PARKS, OPEN SPACE,MEDIUM DENSITY RESIDENTIAL AND HIGH DENSITY RESIDENTIAL
G. EXISTING ZONING/GP:	AU-20/ R/L
H. PROPOSED ZONING/GP:	PER PLANNED DEVELOPMENT (P.D.)
I. TOTAL PROJECT SIZE:	237.1± ACRES
J. NET ACREAGE:	207± ACRES
K. TOTAL NUMBER OF SINGLE FAMILY LOTS:	1,217
L. DENSITY:	5.2 UNITS/DU (SINGLE FAMILY)
M. TYPICAL LOT SIZE(R-1 LOTS):	45' X 75', 50' X 80', 50' X 100', 60' X 100'
N. MAXIMUM FOOTPRINT COVERAGE:	PER PURD
O. PARKING:	MINIMUM TWO CAR GARAGE, AND TWO DRIVEWAY SPACES PER LOT
P. CONTOURS:	1.0-FOOT INTERVALS, PER AERIAL SURVEY PREPARED BY TRIMBLE ON SEPTEMBER 3, 2021.
Q. UTILITIES:	WATER SYSTEM - CITY OF STOCKTON SANITARY SEWER - CITY OF STOCKTON STORM DRAINAGE - CITY OF STOCKTON GAS - PG&E ELECTRIC - PG&E TELEPHONE - AT&T SCHOOL DISTRICT - LODI UNIFIED SCHOOL DISTRICT

GENERAL NOTES

1. ALL IMPROVEMENTS SHALL BE CONSTRUCTED AS PER CITY OF STOCKTON STANDARD PLANS AND SPECIFICATIONS EXCEPT AS NOTED.
2. STORM DRAINAGE: TO UTILIZE ONSITE STORM DRAINAGE BASIN AND PUMP STATION TO BE CONSTRUCTED TO THE CITY OF STOCKTON STANDARDS AND SPECIFICATIONS.
3. SANITARY SEWER TO BE CONSTRUCTED TO THE CITY OF STOCKTON STANDARDS AND SPECIFICATIONS.
4. WATER SYSTEM TO BE CONSTRUCTED TO THE CAL WATER STANDARDS AND SPECIFICATIONS.
5. STREET LIGHTING SHALL BE INSTALLED PER CITY OF STOCKTON STANDARDS AND SPECIFICATIONS.
6. PUBLIC UTILITIES ARE TO BE INSTALLED UNDER GROUND IN EASEMENTS.
7. THE SUB-DIVIDER HEREBY RESERVES THE RIGHT TO FILE "MULTIPLE SUBDIVISION MAPS" AS SET FORTH BY THE SUBDIVISION MAP ACT, ARTICLE 4, SECTION 66456.1., AND FILE PARCEL MAPS FOR REASON OF SALE. ALL PARCEL LINES SHALL CONFORM TO THIS TENTATIVE MAP.
8. PUBLIC UTILITY EASEMENTS WILL BE PROVIDED ALONG ALL IN-TRACT STREET FRONTAGES.
9. ALL EXISTING STRUCTURES AND TREES ARE TO BE REMOVED UNLESS OTHERWISE NOTED. SEPTIC TANKS, LEACH FIELDS, AND WELLS ON SITE WILL BE REMOVED OR ABANDONED AS PER SAN JOAQUIN COUNTY REQUIREMENTS.
10. APPLICANT SHALL PROVIDE ACCESS AGREEMENT IN PERPETUITY FOR CITY TO INSPECT ALL POST-CONSTRUCTION BMP'S.
11. ALL LOT SIZES, DIMENSIONS, HEIGHT, BUILDING COVERAGE, DEPTH AND WIDTH RATIOS ARE TO BE IN ACCORDANCE WITH THE PROPOSED PLANNED UNIT RESIDENTIAL DEVELOPMENT (PURD) GUIDELINES FOR LEBARON RANCHES.
12. FINAL BASIN AND OVERFLOW BASIN DESIGN AND CROSS SECTIONS TO BE PER THE LEBARON RANCH MASTER PLANS.

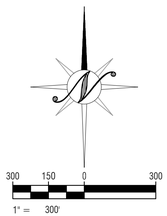

CITY COUNCIL APPROVAL

FILED AS A TENTATIVE MAP THIS _____ DAY OF _____ 202_.
FEE $ _____

_____
COMMUNITY DEVELOPMENT DEPARTMENT

APPROVED BY THE CITY ENGINEER OF THE CITY OF STOCKTON THIS _____ DAY OF _____ 202_.

_____
CITY ENGINEER

APPROVED BY THE STOCKTON CITY COUNCIL BY RESOLUTION NO. _____ THIS ____ DAY OF ____ 202_.

CALL BEFORE YOU DIG 811 800-227-2600

REGISTERED PROFESSIONAL ENGINEER ANTHONY M. DE MELO No. 63 CIVIL STATE OF CALIFORNIA
PRELIMINARY NOT FOR CONSTRUCTION

REVISIONS

NO.	DESCRIPTIONS	DATE	APPROVED

COVER SHEET

LeBARON RANCH SUBDIVISION
VESTING TENTATIVE SUBDIVISION MAP
STOCKTON, CA

North Star Engineering Group, Inc.
• CIVIL ENGINEERING • SURVEYING • PLANNING •
620 12th Street Modesto, CA 95354
(209) 524-3525 Phone (209) 524-3526 Fax

JOB #:	21-2911
DATE:	05/12/2025
SCALE:	AS SHOWN
DRAWN:	EP/PMH/TA
DESIGN:	BT/TPD
CHKD:	BT/TPD

SHEET NUMBER

TM1.1

COPYRIGHT © 2025 NORTHSTAR ENGINEERING GROUP, INC

PLOTTED: 06/13/2025 09:11 PLOTTED BY: Bevin
DWGNAME: T:\21-2911 LeBaron Ranch\es\Planning\TM\TM1.1.dwg

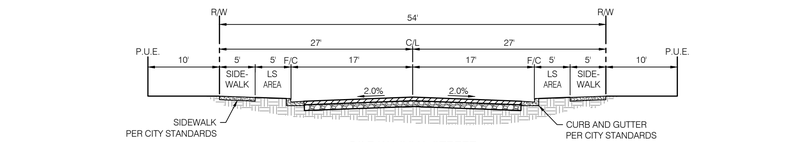

A 54' R/W LOCAL STREET
TYPICAL RESIDENTIAL STREET
NOT TO SCALE

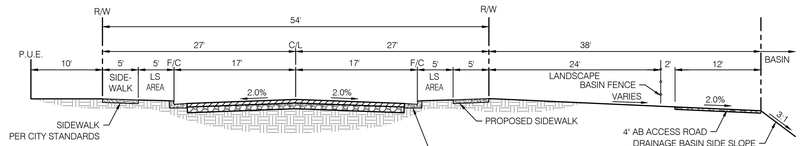

B1 54' R/W LOCAL STREET AT BASIN
NOT TO SCALE

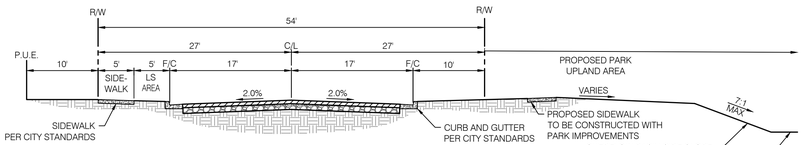

B2 54' R/W LOCAL STREET AT PARKS
NOT TO SCALE

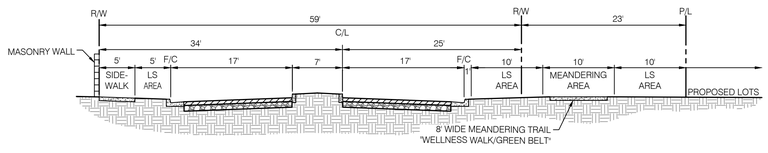

C1 59' R/W ENTRY STREET WITH MEDIAN AT WEST LANE
NOT TO SCALE

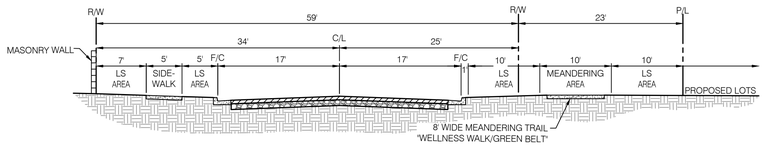

C2 59' R/W ENTRY STREET AT MARLETTE ROAD
NOT TO SCALE

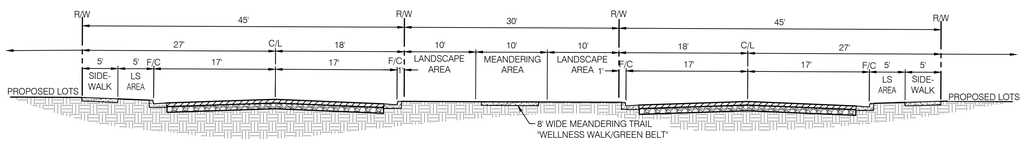

D1 TYPICAL ENTRY STREET CONNECTION
NOT TO SCALE

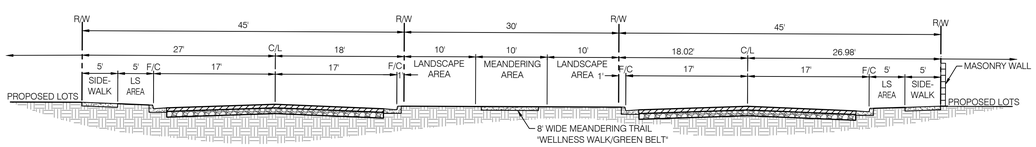

D2 TYPICAL ENTRY STREET CONNECTION WITH WALL
NOT TO SCALE

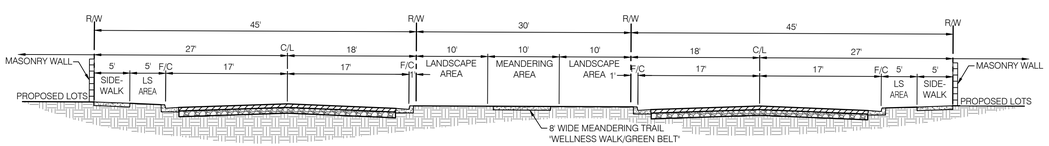

D3 TYPICAL ENTRY STREET CONNECTION WITH WALL
NOT TO SCALE

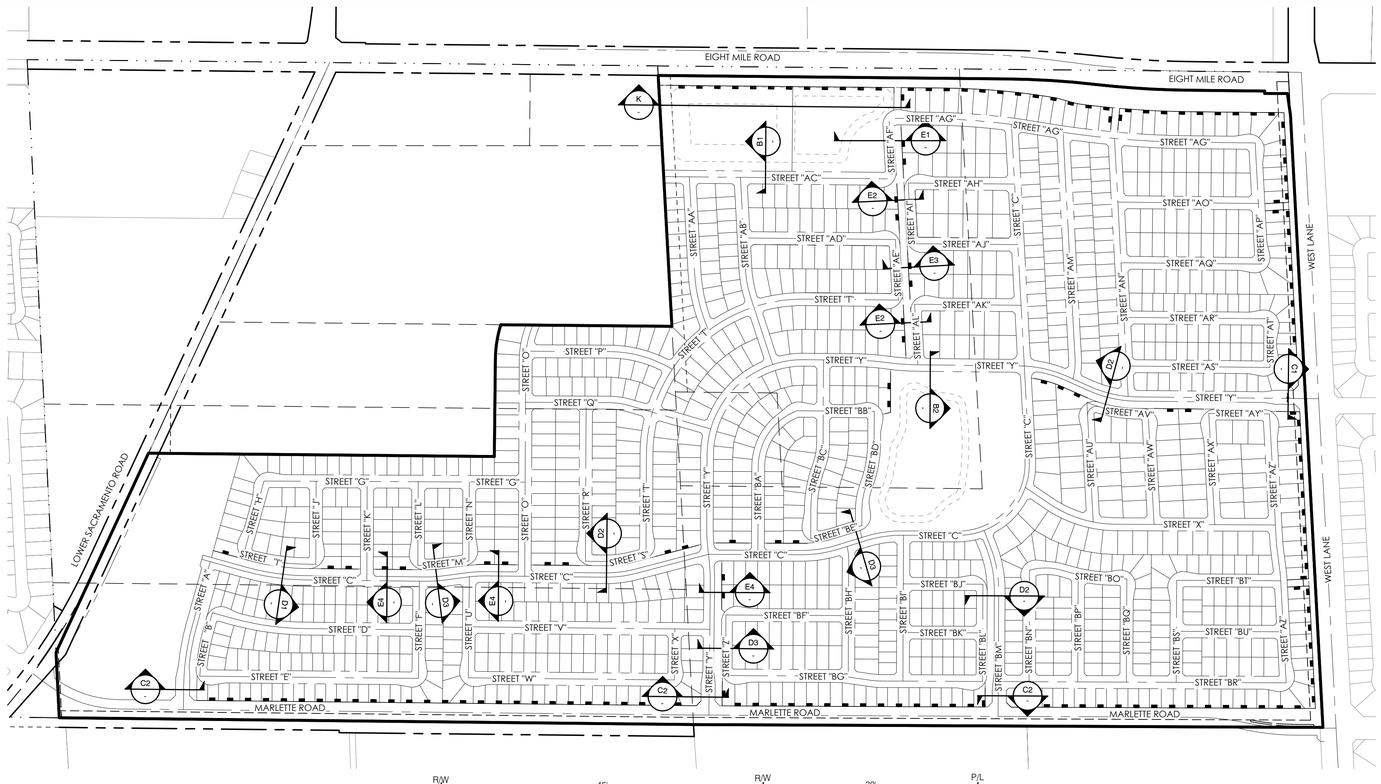

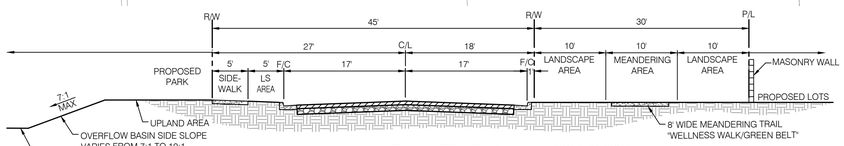

E1 TYPICAL IN-TRACT COMMUNITY CONNECTION
NOT TO SCALE

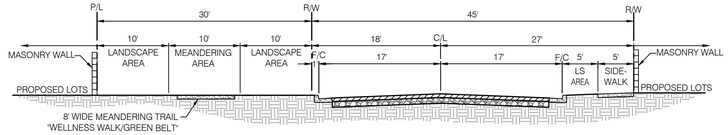

E2 TYPICAL IN-TRACT COMMUNITY CONNECTION
NOT TO SCALE

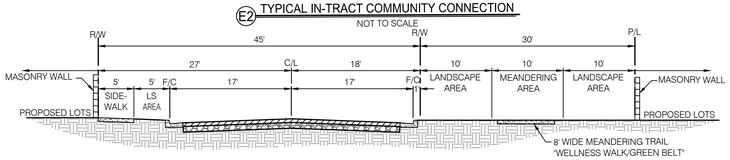

E3 TYPICAL IN-TRACT COMMUNITY CONNECTION
NOT TO SCALE

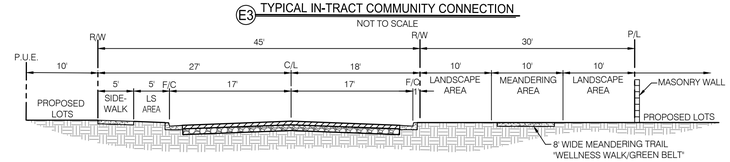

E4 TYPICAL IN-TRACT COMMUNITY CONNECTION
NOT TO SCALE

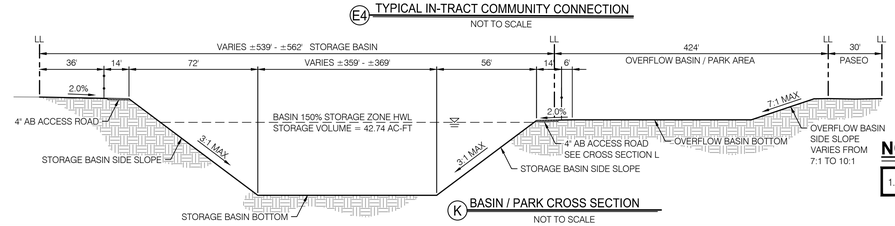

K BASIN / PARK CROSS SECTION
NOT TO SCALE

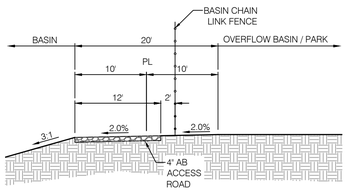

L BASIN ACCESS ROAD CROSS-SECTION
NOT TO SCALE



NOTES

1. ALL INTERIOR STREETS WITHOUT A CALL OUT ARE TO BE CROSS SECTION A.

COPYRIGHT © 2025 NORTHSTAR ENGINEERING GROUP, INC

CALL BEFORE YOU DIG
811
USA
800-227-2600

REGISTERED PROFESSIONAL ENGINEER
ANTHONY A. MEI
No. 38
CIVIL
STATE OF CALIFORNIA
PRELIMINARY
NOT FOR CONSTRUCTION

NO.	DESCRIPTIONS	DATE	APPROVED
	REVISIONS		

TYPICAL CROSS-SECTIONS

LeBARON RANCH SUBDIVISION
VESTING TENTATIVE SUBDIVISION MAP
STOCKTON, CALIFORNIA

NorthStar Engineering Group, Inc.
• CIVIL ENGINEERING • SURVEYING • PLANNING •
620 12th Street Modesto, CA 95354
(209) 524-3525 Phone (209) 524-3526 Fax

JOB #:	21-2911
DATE:	05/12/2025
SCALE:	AS SHOWN
DRAWN:	EP/PMH/TA
DESIGN:	BT/TPD
CHKD:	BT/TPD

SHEET NUMBER

TM1.2

PLOTTED: 05/13/2025 09:33 PLOTTED BY: Blaylor
DWGNAME: T:\21-2911 LeBaron Ranches\Planning\TM\TM1.2.dwg

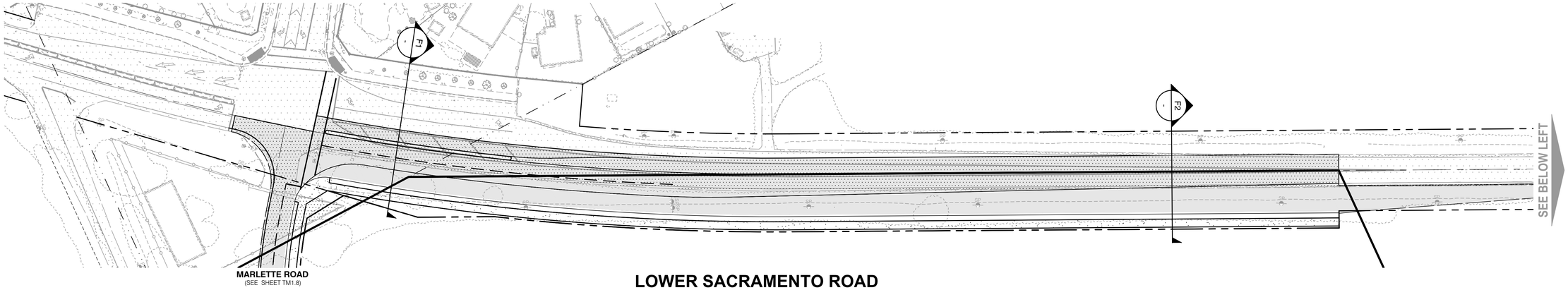

LOWER SACRAMENTO ROAD

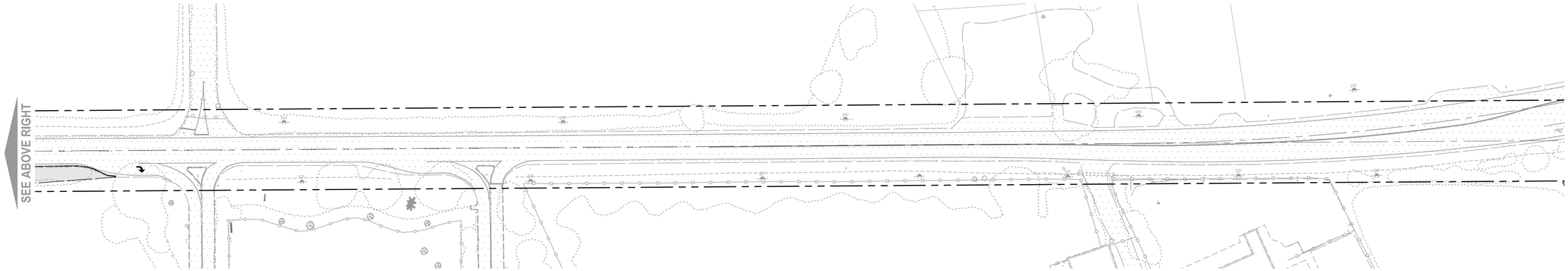

LOWER SACRAMENTO ROAD

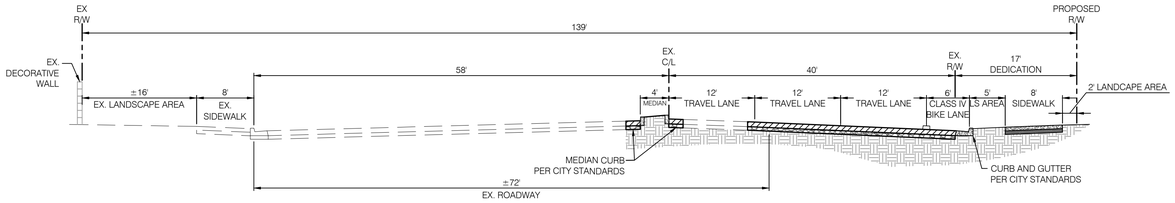

F1 139' MAJOR ARTERIAL - LOWER SACRAMENTO ROAD
LOWER SACRAMENTO ROAD AS NOTED
NOT TO SCALE

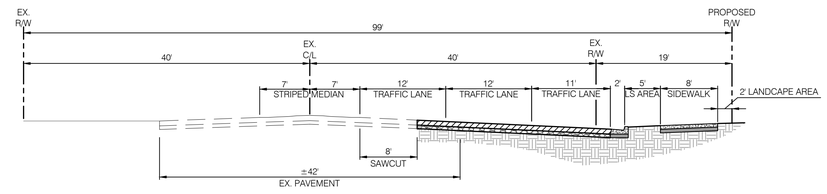

F2 99' MAJOR ARTERIAL - LOWER SACRAMENTO ROAD
LOWER SACRAMENTO ROAD AS NOTED
NOT TO SCALE

LEGEND

	EXISTING	PROPOSED
BOUNDARY LINE		
CENTERLINE		
RIGHT-OF-WAY		
PARCEL LINE		N/A
LOT LINE	N/A	
CURB, GUTTER, AND SIDEWALK	N/A	
EDGE OF PAVEMENT		

50 25 0 50
1" = 50'

CALL BEFORE YOU DIG 811 800-227-2600

REGISTERED PROFESSIONAL ENGINEER ANTHONY FERNANDEZ CIVIL STATE OF CALIFORNIA

PRELIMINARY NOT FOR CONSTRUCTION

REVISIONS

NO.	DESCRIPTIONS	DATE	APPROVED

OFF-SITE GEOMETRIC PLAN
LOWER SACRAMENTO ROAD
LeBARON RANCH SUBDIVISION
VESTING TENTATIVE SUBDIVISION MAP
STOCKTON, CALIFORNIA

NorthStar Engineering Group, Inc.
• CIVIL ENGINEERING • SURVEYING • PLANNING •
620 12th Street Modesto, CA 95354
(209) 524-3525 Phone (209) 524-3526 Fax

JOB #:	21-2911
DATE:	05/12/2025
SCALE:	AS SHOWN
DRAWN:	EP/PMH/TA
DESIGN:	BT/TPD
CHKD:	BT/TPD

SHEET NUMBER

TM1.3

COPYRIGHT © 2025 NORTHSTAR ENGINEERING GROUP, INC

PLOTTED: 05/13/2025 09:14 PLOTTED BY: Blaylor
DWGNAME: F:\21-2911 LeBaron Ranches\Planning\TM\TM1.3 TM1.8.dwg

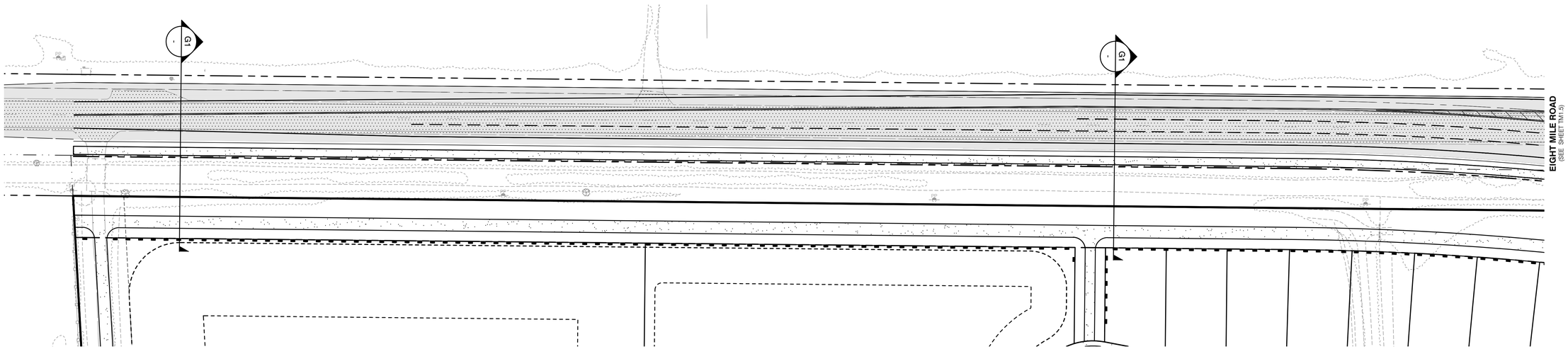

EIGHT MILE ROAD

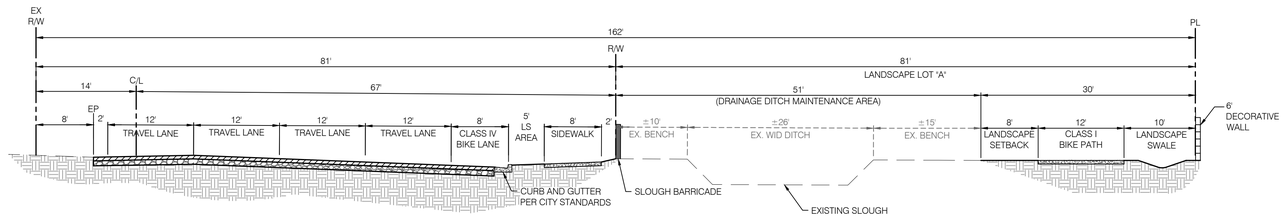

G1 81' MAJOR ARTERIAL - EIGHT MILE ROAD
NOT TO SCALE

LEGEND

	EXISTING	PROPOSED
BOUNDARY LINE		
CENTERLINE		
RIGHT-OF-WAY		
PARCEL LINE		N/A
LOT LINE	N/A	
CURB, GUTTER, AND SIDEWALK	N/A	
EDGE OF PAVEMENT		

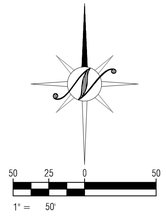

COPYRIGHT © 2025 NORTHSTAR ENGINEERING GROUP, INC

PLOTTED: 05/13/2025 14:08 PLOTTED BY: Tayllar
DWGNAME: F:\21-2911 LeBaron Ranches\Planning\TM\TM1.3-TM1.8.dwg

CALL BEFORE YOU DIG 811 800-227-2600

REGISTERED PROFESSIONAL ENGINEER ANTHONY FALCO No. 83135 CIVIL STATE OF CALIFORNIA

PRELIMINARY NOT FOR CONSTRUCTION

REVISIONS			
NO.	DESCRIPTIONS	DATE	APPROVED

OFF-SITE GEOMETRIC PLAN
EIGHT MILE ROAD
LeBARON RANCH SUBDIVISION
VESTING TENTATIVE SUBDIVISION MAP
STOCKTON, CALIFORNIA

NorthStar Engineering Group, Inc.
• CIVIL ENGINEERING • SURVEYING • PLANNING •
620 12th Street Modesto, CA 95354
(209) 524-3525 Phone (209) 524-3526 Fax

JOB #:	21-2911
DATE:	05/12/2025
SCALE:	AS SHOWN
DRAWN:	EP/PMH/TA
DESIGN:	BT/TPD
CHKD:	BT/TPD

SHEET NUMBER

TM1.4

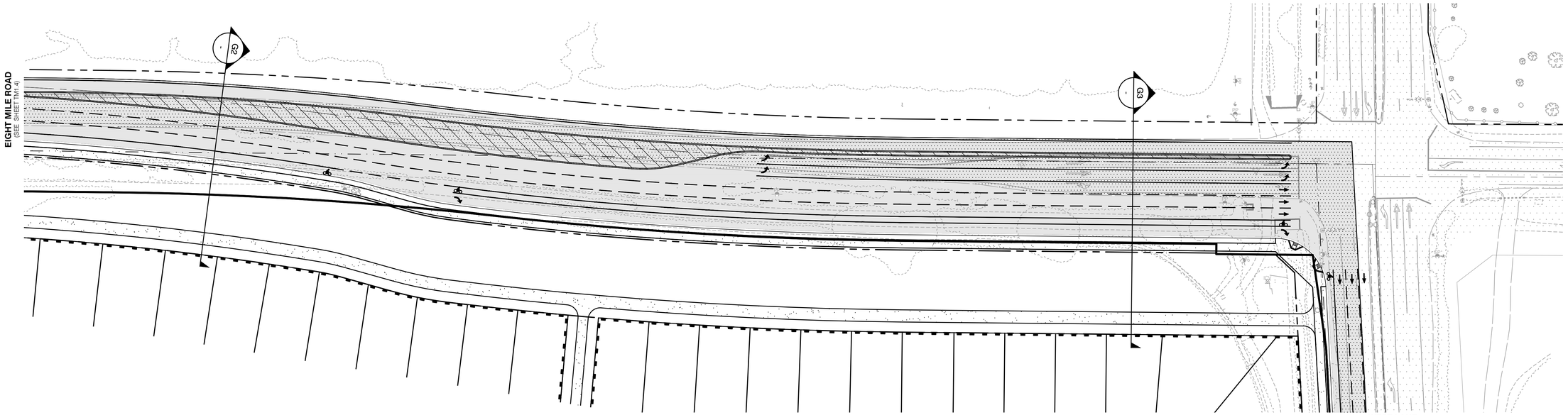

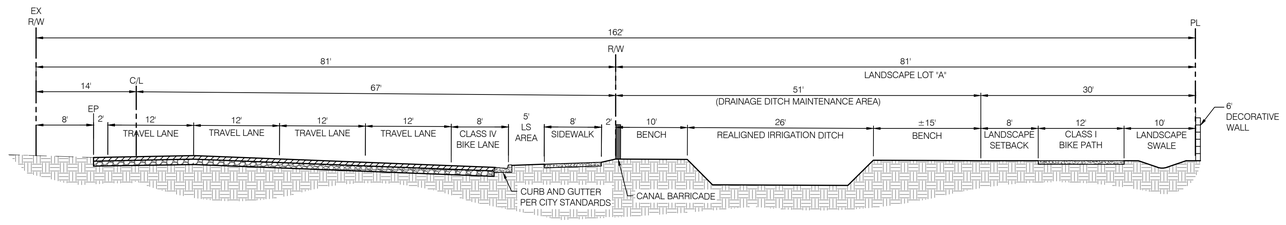

G2 81' MAJOR ARTERIAL - EIGHT MILE ROAD
NOT TO SCALE

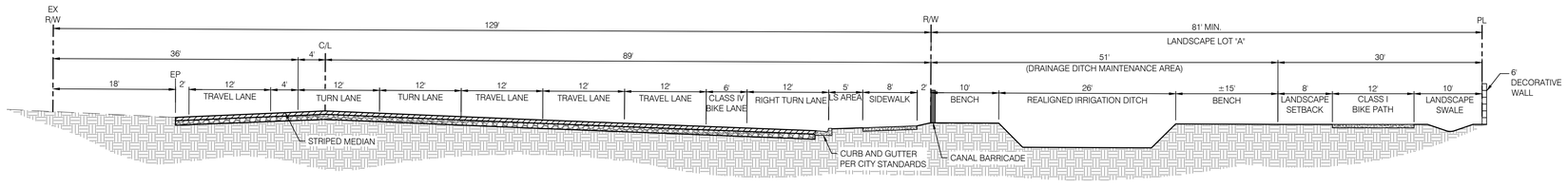

G3 129' MAJOR ARTERIAL AT INTERSECTION - EIGHT MILE ROAD
NOT TO SCALE

LEGEND

	EXISTING	PROPOSED
BOUNDARY LINE	———	———
CENTERLINE	——— – ———	——— – ———
RIGHT-OF-WAY	——— – – ———	——— – – ———
PARCEL LINE	– – – – – –	N/A
LOT LINE	N/A	———
CURB, GUTTER, AND SIDEWALK	N/A	———
EDGE OF PAVEMENT	——— ——— ———	——— ——— ———

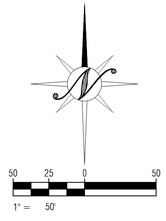

CALL BEFORE YOU DIG
811
800-227-2600

REGISTERED PROFESSIONAL ENGINEER
ANTHONY P. TAGLIAFERRI
No. 83141
CIVIL
STATE OF CALIFORNIA

PRELIMINARY
NOT FOR CONSTRUCTION

NO.	DESCRIPTIONS	DATE	APPROVED

REVISIONS

OFF-SITE GEOMETRIC PLAN
EIGHT MILE ROAD
LeBARON RANCH SUBDIVISION
VESTING TENTATIVE SUBDIVISION MAP
STOCKTON, CALIFORNIA

NorthStar Engineering Group, Inc.
• CIVIL ENGINEERING • SURVEYING • PLANNING •
620 12th Street Modesto, CA 95354
(209) 524-3525 Phone (209) 524-3526 Fax

JOB #:	21-2911
DATE:	05/12/2025
SCALE:	AS SHOWN
DRAWN:	EP/PMH/TA
DESIGN:	BT/TPD
CHK'D:	BT/TPD

SHEET NUMBER

TM1.5

COPYRIGHT © 2025 NORTHSTAR ENGINEERING GROUP, INC

PLOTTED: 05/13/2025 14:09 PLOTTED BY: Tagliafer
DWGNAME: F:\21-2911 LeBaron Ranch\Civil Planning\TM\TM1.5 TM1.8.dwg

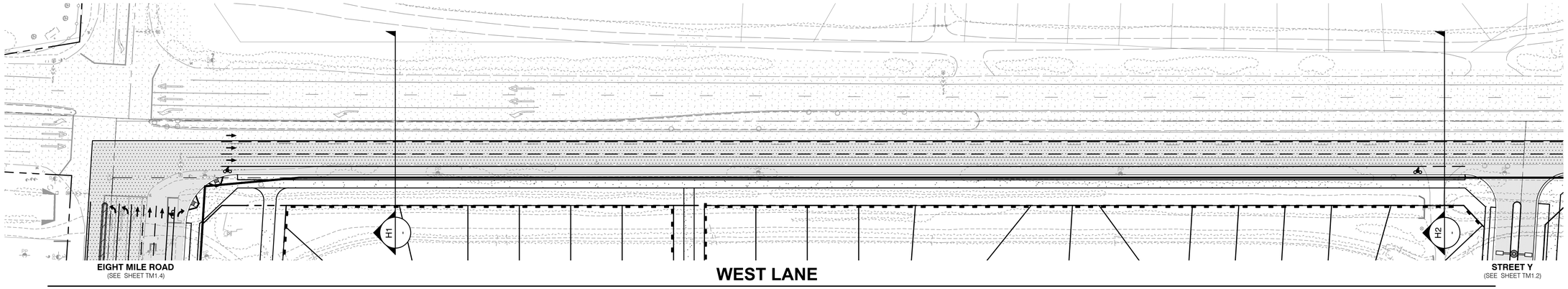

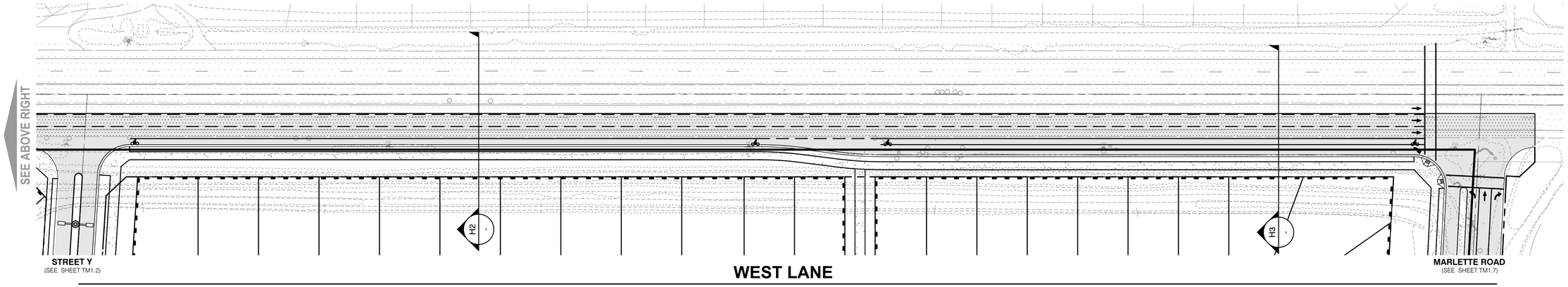

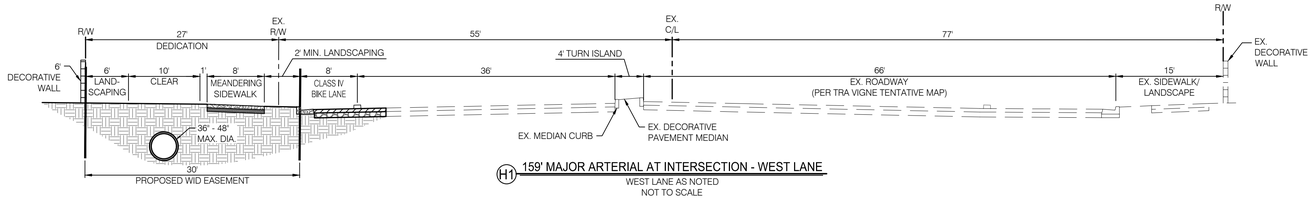

H1 159' MAJOR ARTERIAL AT INTERSECTION - WEST LANE
WEST LANE AS NOTED
NOT TO SCALE

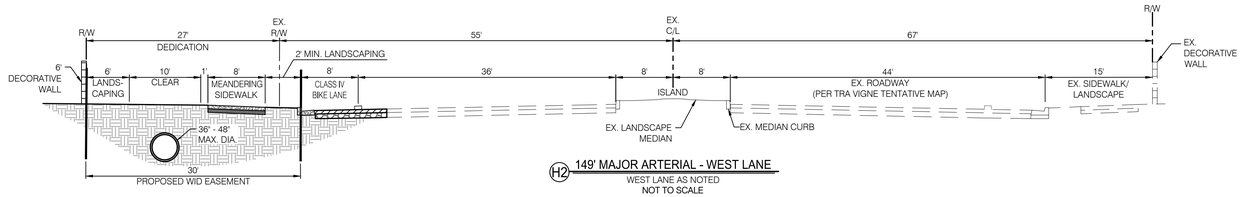

H2 149' MAJOR ARTERIAL - WEST LANE
WEST LANE AS NOTED
NOT TO SCALE

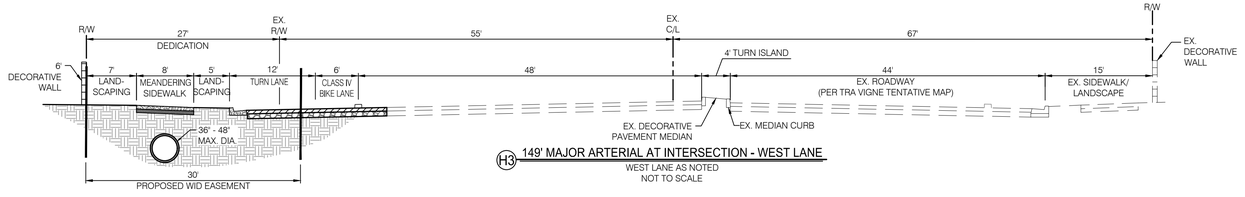

H3 149' MAJOR ARTERIAL AT INTERSECTION - WEST LANE
WEST LANE AS NOTED
NOT TO SCALE

LEGEND

	EXISTING	PROPOSED
BOUNDARY LINE		
CENTERLINE		
RIGHT-OF-WAY		
PARCEL LINE		N/A
LOT LINE	N/A	
CURB, GUTTER, AND SIDEWALK	N/A	
EDGE OF PAVEMENT		

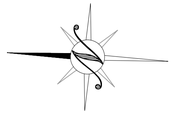

COPYRIGHT © 2025 NORTHSTAR ENGINEERING GROUP, INC

CALL BEFORE YOU DIG 811 800-227-2600

REGISTERED PROFESSIONAL ENGINEER ANTHONY F. LEE CIVIL STATE OF CALIFORNIA

PRELIMINARY NOT FOR CONSTRUCTION

NO.	DESCRIPTIONS	DATE	APPROVED

REVISIONS

OFF-SITE GEOMETRIC PLAN
WEST LANE
LeBARON RANCH SUBDIVISION
VESTING TENTATIVE SUBDIVISION MAP
STOCKTON, CALIFORNIA

NorthStar Engineering Group, Inc.
• CIVIL ENGINEERING • SURVEYING • PLANNING •
620 12th Street Modesto, CA 95354
(209) 524-3525 Phone (209) 524-3526 Fax

JOB #:	21-2911
DATE:	05/12/2025
SCALE:	AS SHOWN
DRAWN:	EP/PMH/TA
DESIGN:	BT/TPD
CHK'D:	BT/TPD

SHEET NUMBER

TM1.6

PLOTTED: 05/13/2025 09:16 PLOTTED BY: Blaine
DWGNAME: F:\21-2911 LeBaron Ranches\Planning\TM\TM1.3-TM1.8.dwg

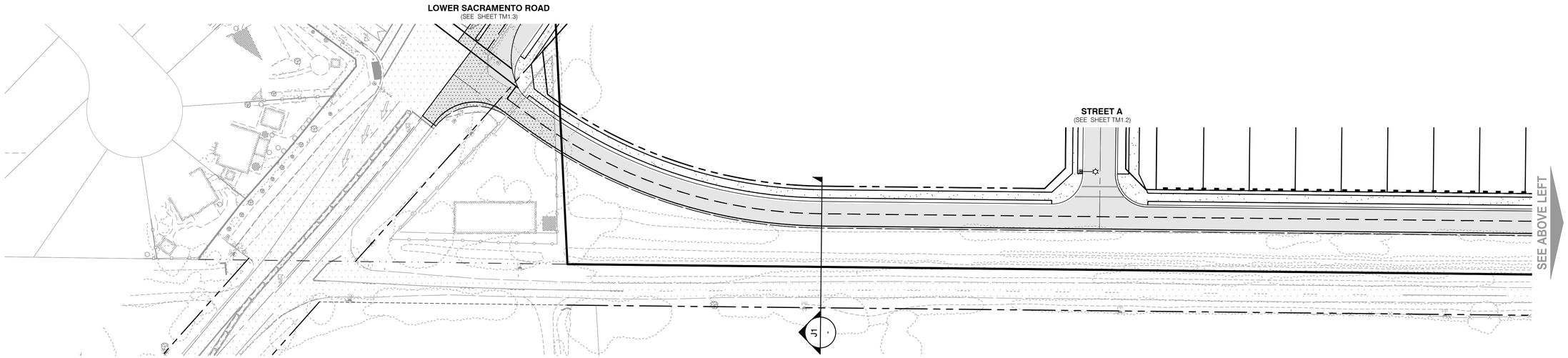

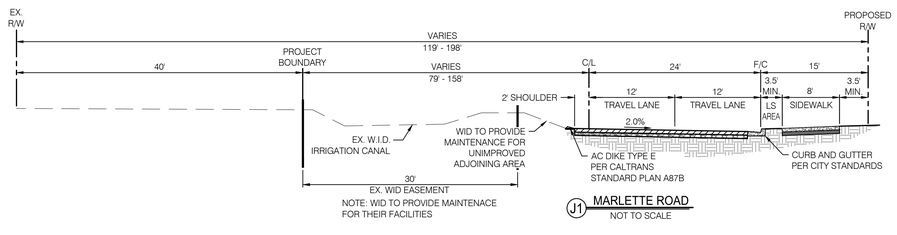

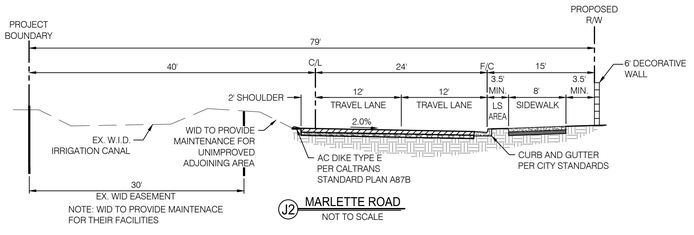

LEGEND

	EXISTING	PROPOSED
BOUNDARY LINE	———	———
CENTERLINE	——— · ———	——— · ———
RIGHT-OF-WAY	——— — ———	——— — ———
PARCEL LINE	- - - - - -	N/A
LOT LINE	N/A	———
CURB, GUTTER, AND SIDEWALK	N/A	——— ———
EDGE OF PAVEMENT	——— ———	——— ———

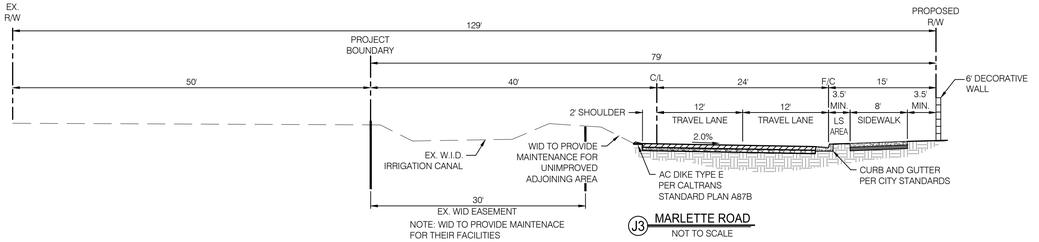

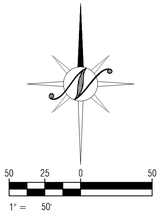

CALL BEFORE YOU DIG
811
800-227-2600

REGISTERED PROFESSIONAL ENGINEER
ANTHONY F. PEREIRA
No. 61341
CIVIL
STATE OF CALIFORNIA
PRELIMINARY
NOT FOR CONSTRUCTION

REVISIONS

NO.	DESCRIPTIONS	DATE	APPROVED

OFF-SITE GEOMETRIC PLAN
MARLETTE ROAD
LeBARON RANCH SUBDIVISION
VESTING TENTATIVE SUBDIVISION MAP
STOCKTON, CALIFORNIA

North Star Engineering Group, Inc.
• CIVIL ENGINEERING • SURVEYING • PLANNING •
620 12th Street Modesto, CA 95354
(209) 524-3525 Phone (209) 524-3526 Fax

JOB #:	21-261
DATE:	05/12/2025
SCALE:	
DRAWN:	EP/PMH/TA
DESIGN:	BT/TPD
CHK'D:	BT/TPD

SHEET NUMBER

TM1.7

COPYRIGHT © 2025 NORTHSTAR ENGINEERING GROUP, INC

PLOTTED: 06/13/2025 09:17 PLOTTED BY: Blaize
DWGNAME: F:\21-261\LeBaron Ranches\Planning\TM\TM1.3 TM1.8.dwg

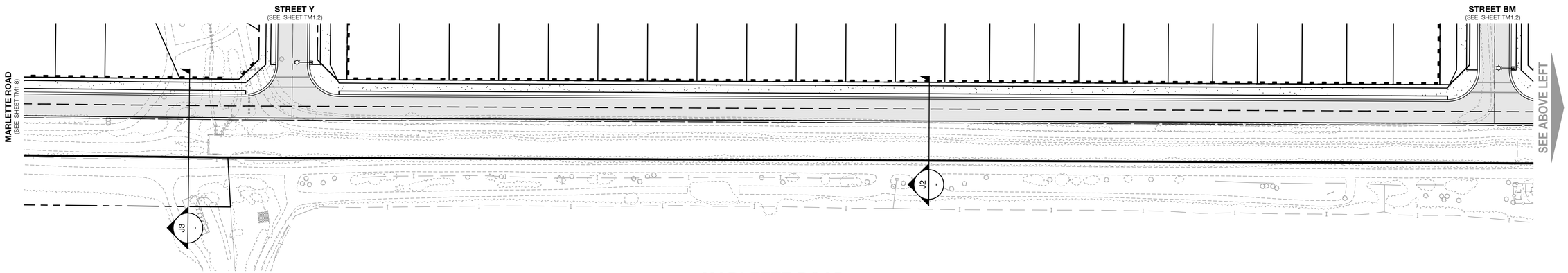

MARLETTE ROAD

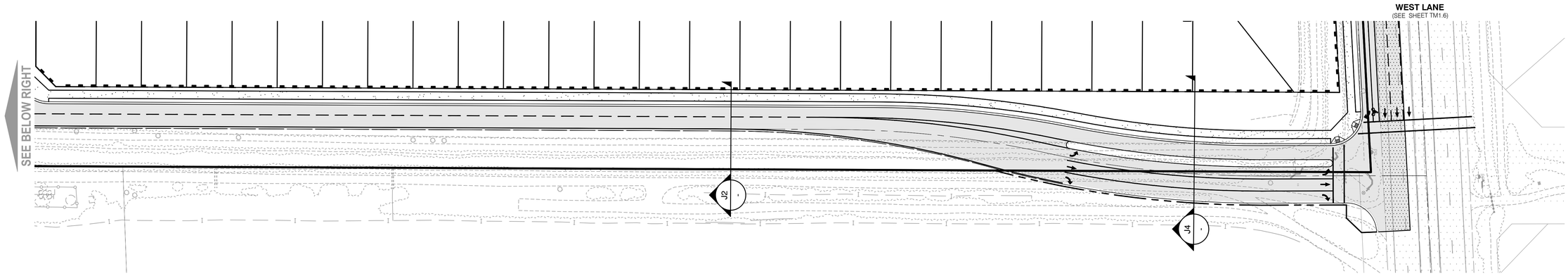

MARLETTE ROAD

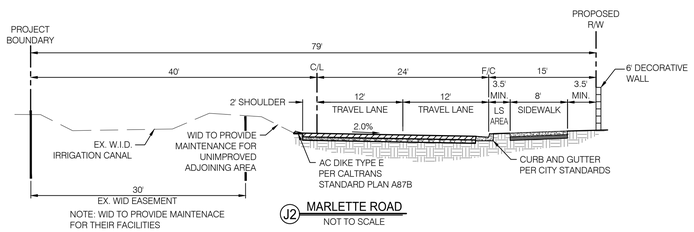

J2 MARLETTE ROAD
NOT TO SCALE

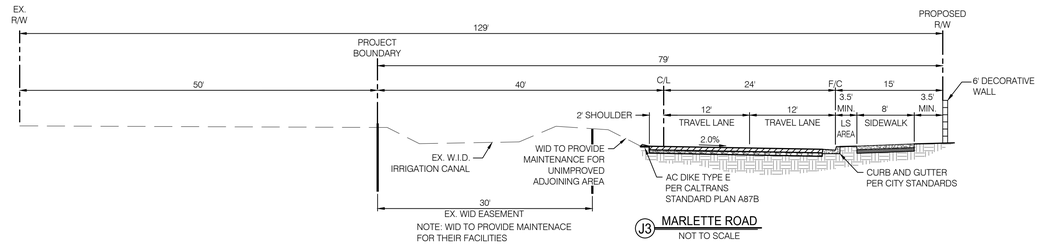

J3 MARLETTE ROAD
NOT TO SCALE

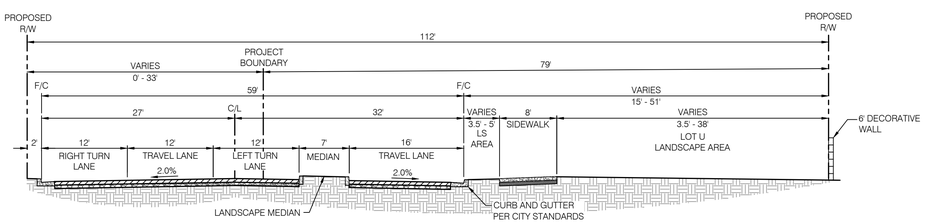

J4 MARLETTE ROAD
NOT TO SCALE

LEGEND

	EXISTING	PROPOSED
BOUNDARY LINE	———	———
CENTERLINE	——— · ———	——— · ———
RIGHT-OF-WAY	——— — — ———	——— — — ———
PARCEL LINE	- - - - - - - -	N/A
LOT LINE	N/A	———
CURB, GUTTER, AND SIDEWALK	N/A	——— ::: ———
EDGE OF PAVEMENT	——— ——— ———	——— ——— ———

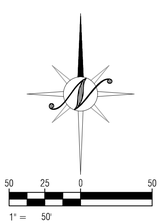

COPYRIGHT © 2025 NORTHSTAR ENGINEERING GROUP, INC

PLOTTED: 05/13/2025 09:18 PLOTTED BY: Blaylor
DWGNAME: F:\21-2911 LeBaron Ranches\Planning\TM\TM1.3 TM1.8.dwg

CALL BEFORE YOU DIG 811 800-227-2600

REGISTERED PROFESSIONAL ENGINEER ANTHONY P. MEI No. 93135 CIVIL STATE OF CALIFORNIA

PRELIMINARY NOT FOR CONSTRUCTION

REVISIONS NO.	DESCRIPTIONS	DATE	APPROVED

OFF-SITE GEOMETRIC PLAN
MARLETTE ROAD
LeBARON RANCH SUBDIVISION
VESTING TENTATIVE SUBDIVISION MAP
STOCKTON, CALIFORNIA

NorthStar Engineering Group, Inc.
• CIVIL ENGINEERING • SURVEYING • PLANNING •
620 12th Street Modesto, CA 95354
(209) 524-3525 Phone (209) 524-3526 Fax

JOB #:	21-2911
DATE:	05/12/2025
SCALE:	
DRAWN:	EP/PMH/TA
DESIGN:	BT/TPD
CHKD:	BT/TPD

SHEET NUMBER

TM1.8

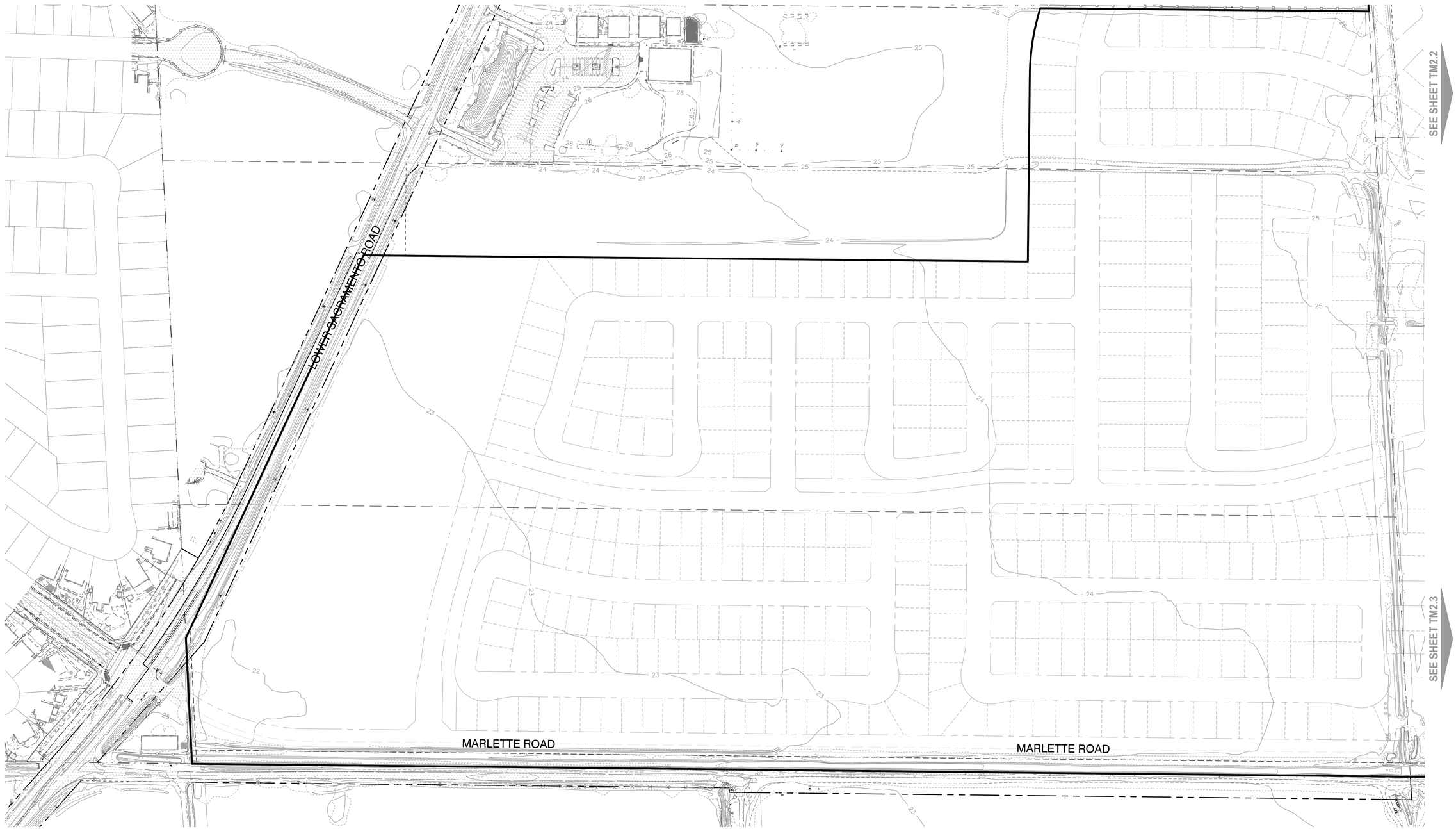

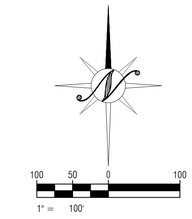

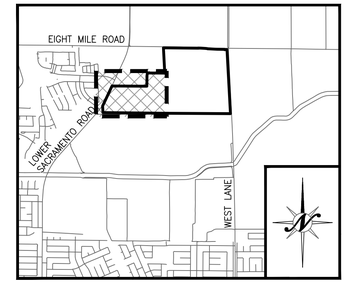

CALL BEFORE YOU DIG 811 800-227-2600

REGISTERED PROFESSIONAL ENGINEER ANTHONY T. PEREIRA No. 93135 CIVIL STATE OF CALIFORNIA

PRELIMINARY NOT FOR CONSTRUCTION

REVISIONS NO.	DESCRIPTIONS	DATE	APPROVED

TOPOGRAPHIC SURVEY

LeBARON RANCH SUBDIVISION
VESTING TENTATIVE SUBDIVISION MAP
STOCKTON, CALIFORNIA

NorthStar Engineering Group, Inc.
• CIVIL ENGINEERING • SURVEYING • PLANNING •
620 12th Street Modesto, CA 95354
(209) 524-3525 Phone (209) 524-3526 Fax

JOB #:	21-2911
DATE:	05/12/2025
SCALE:	AS SHOWN
DRAWN:	EP/PMH/TA
DESIGN:	BT/TPD
CHKD:	BT/TPD

SHEET NUMBER

TM2.1

COPYRIGHT © 2025 NORTHSTAR ENGINEERING GROUP, INC

PLOTTED: 05/13/2025 09:18 PLOTTED BY: Blevior
DWGNAME: F:\21-2911 LeBaron Ranch\Civil\Planning\TM\TM2 - 1 TM2.3.dwg

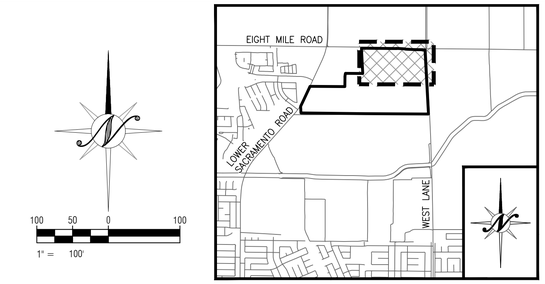

100 50 0 100
1" = 100'

CALL BEFORE YOU DIG
811
800-227-2600

REGISTERED PROFESSIONAL ENGINEER
ANTHONY T. PECHO
No. 83134
CIVIL
STATE OF CALIFORNIA

PRELIMINARY
NOT FOR CONSTRUCTION

REVISIONS

NO.	DESCRIPTIONS	DATE	APPROVED

TOPOGRAPHIC SURVEY

LeBARON RANCH SUBDIVISION

VESTING TENTATIVE SUBDIVISION MAP

STOCKTON, CALIFORNIA

NorthStar Engineering Group, Inc.
• CIVIL ENGINEERING • SURVEYING • PLANNING •
620 12th Street Modesto, CA 95354
(209) 524-3525 Phone (209) 524-3526 Fax

JOB #:	21-2911
DATE:	05/12/2025
SCALE:	AS SHOWN
DRAWN:	EP/PMH/TA
DESIGN:	BT/TPD
CHK'D:	BT/TPD

SHEET NUMBER

TM2.2

COPYRIGHT © 2025 NORTHSTAR ENGINEERING GROUP, INC

PLOTTED: 05/13/2025 09:19 PLOTTED BY: Blaylor
DWGNAME: F:\21-2911 LeBaron Ranch\Civil Planning\TM\TM2.1-TM2.3.dwg

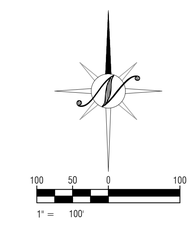

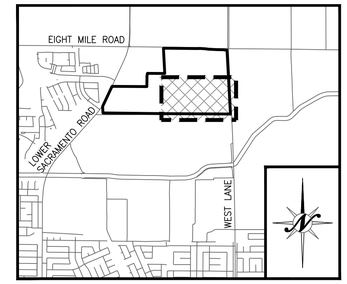

CALL BEFORE YOU DIG 811 800-227-2600

REGISTERED PROFESSIONAL ENGINEER ANTHONY P. DIRESTA No. 43847 CIVIL STATE OF CALIFORNIA

PRELIMINARY NOT FOR CONSTRUCTION

REVISIONS

NO.	DESCRIPTIONS	DATE	APPROVED

TOPOGRAPHIC SURVEY

LeBARON RANCH SUBDIVISION

VESTING TENTATIVE SUBDIVISION MAP

STOCKTON, CALIFORNIA

NorthStar Engineering Group, Inc.
• CIVIL ENGINEERING • SURVEYING • PLANNING •
620 12th Street Modesto, CA 95354
(209) 524-3525 Phone (209) 524-3526 Fax

JOB #:	21-2911
DATE:	05/12/2025
SCALE:	AS SHOWN
DRAWN:	EP/PMH/TA
DESIGN:	BT/TPD
CHKD:	BT/TPD

SHEET NUMBER

TM2.3

COPYRIGHT © 2025 NORTHSTAR ENGINEERING GROUP, INC

PLOTTED: 05/13/2025 09:19 PLOTTED BY: Blaylor
DWGNAME: F:\21-2911 LeBaron Ranch\exhibits\Planning\TM\TM2.1-TM2.3.dwg

LEGEND

	EXISTING	PROPOSED
BOUNDARY LINE		
CENTERLINE		
RIGHT-OF-WAY		
PARCEL LINE		N/A
LOT LINE	N/A	
CURB, GUTTER, AND SIDEWALK	N/A	
EDGE OF PAVEMENT		
PHASE LINE	N/A	

HATCH LEGEND

PROPOSED ASPHALT

EXISTING PAVEMENT

100 50 0 100

1" = 100'

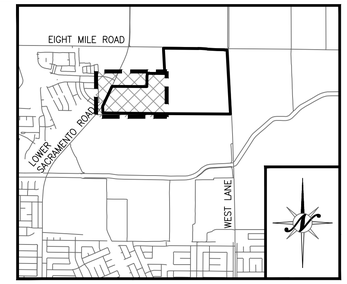

CALL BEFORE YOU DIG
811
800-227-2600

REGISTERED PROFESSIONAL ENGINEER
ANTHONY M. FIDELIBUS III
No. 83181
CIVIL
STATE OF CALIFORNIA

PRELIMINARY
NOT FOR CONSTRUCTION

NO.	DESCRIPTIONS	DATE	APPROVED

REVISIONS

DIMENSION PLAN

LeBARON RANCH SUBDIVISION

VESTING TENTATIVE SUBDIVISION MAP

STOCKTON, CALIFORNIA

North Star Engineering Group, Inc.
• CIVIL ENGINEERING • SURVEYING • PLANNING •
620 12th Street Modesto, CA 95354
(209) 524-3325 Phone (209) 524-3326 Fax

JOB #:	21-2911
DATE:	05/12/2025
SCALE:	AS SHOWN
DRAWN:	EP/PMH/TA
DESIGN:	BT/TPD
CHK'D:	BT/TPD

SHEET NUMBER

TM3.1

COPYRIGHT © 2025 NORTHSTAR ENGINEERING GROUP, INC

PLOTTED: 05/13/2025 09:25 PLOTTED BY: Blisher
DWGNAME: F:\21-2911 LeBaron Ranches\Planning\TM\TM3.1-TM3.3.dwg

LEGEND

	EXISTING	PROPOSED
BOUNDARY LINE		
CENTERLINE		
RIGHT-OF-WAY		
PARCEL LINE		N/A
LOT LINE	N/A	
CURB, GUTTER, AND SIDEWALK	N/A	
EDGE OF PAVEMENT		
PHASE LINE	N/A	

HATCH LEGEND

PROPOSED ASPHALT

EXISTING PAVEMENT

100 50 0 100

1" = 100'

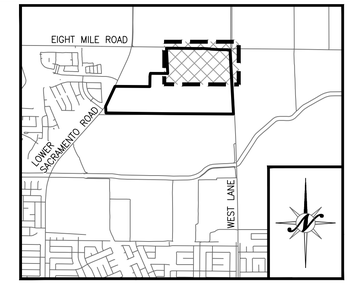

059-050-08

120-020-02

EIGHT MILE ROAD

LOT C
BASIN AREA
4.5 AC

LOT D
PARK SITE
3.47 AC

STREET "AA"
STREET "AB"
STREET "AC"
STREET "AD"
STREET "AE"
STREET "AF"
STREET "AG"
STREET "AH"
STREET "AJ"
STREET "AK"
STREET "AL"
STREET "AM"
STREET "AN"
STREET "AO"
STREET "AP"
STREET "AQ"
STREET "AR"
STREET "AS"
STREET "AT"
STREET "AV"
STREET "AY"
STREET "BB"
STREET "C"
STREET "T"
STREET "Y"
LOT J
LOT K
LOT L
LOT M

PROPOSED TRA VIGNE WEST PROJECT

WEST LANE

SEE SHEET TM3.1

SEE SHEET TM3.3

PLOTTED: 05/13/2025 09:31 PLOTTED BY: Blayor
DWGNAME: I:\21-2911\Land Reclass\Planning\TM\TM3.1-TM3.3.dwg

COPYRIGHT © 2025 NORTHSTAR ENGINEERING GROUP, INC

CALL BEFORE YOU DIG 811 800-227-2600

REGISTERED PROFESSIONAL ENGINEER ANTHONY P. BLAYOR No. 83618 CIVIL STATE OF CALIFORNIA

PRELIMINARY NOT FOR CONSTRUCTION

NO.	DESCRIPTIONS	DATE	APPROVED

REVISIONS

DIMENSION PLAN

LeBARON RANCH SUBDIVISION

VESTING TENTATIVE SUBDIVISION MAP

STOCKTON, CALIFORNIA

NorthStar Engineering Group, Inc.
• CIVIL ENGINEERING • SURVEYING • PLANNING •
620 12th Street Modesto, CA 95354
(209) 524-3525 Phone (209) 524-3526 Fax

JOB #:	21-2911
DATE:	05/12/2025
SCALE:	AS SHOWN
DRAWN:	EP/PMH/TA
DESIGN:	BT/TPD
CHK'D:	BT/TPD

SHEET NUMBER

TM3.2

LEGEND

	EXISTING	PROPOSED
BOUNDARY LINE		
CENTERLINE		
RIGHT-OF-WAY		
PARCEL LINE		N/A
LOT LINE	N/A	
CURB, GUTTER, AND SIDEWALK	N/A	
EDGE OF PAVEMENT		
PHASE LINE	N/A	

HATCH LEGEND

PROPOSED ASPHALT

EXISTING PAVEMENT

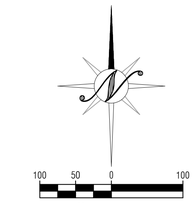

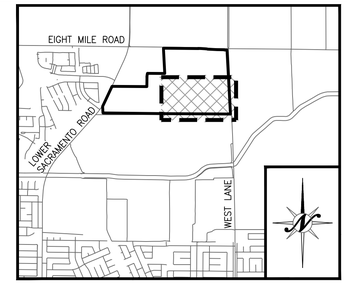

SEE SHEET TM3.2

SEE SHEET TM3.1

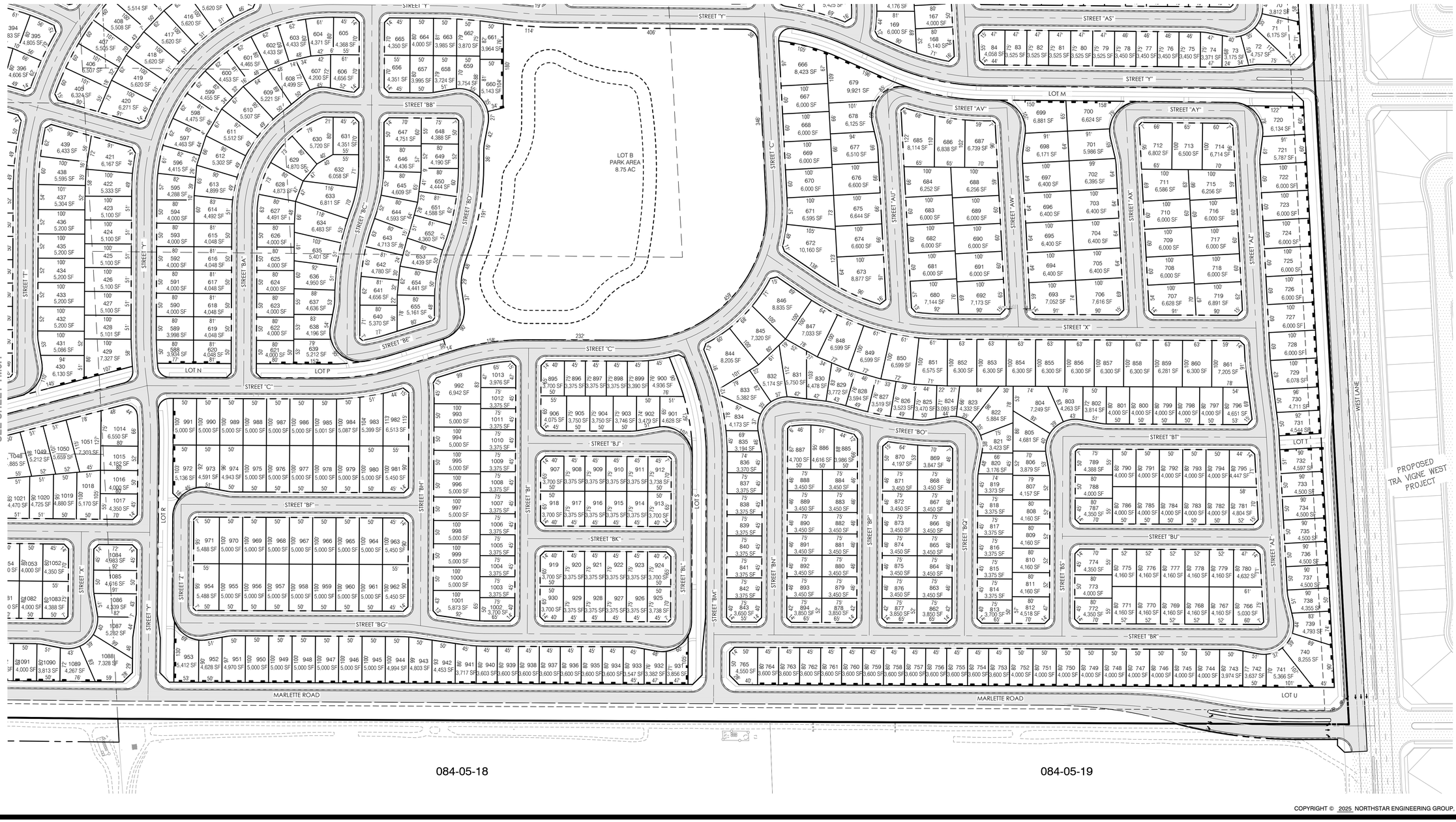

COPYRIGHT © 2025 NORTHSTAR ENGINEERING GROUP, INC

PLOTTED: 05/13/2025 09:37 PLOTTED BY: Blayler
DWGNAME: F:\21-2911 LeBaron Ranch\Planning\TM\TM3.1 - TM3.3.dwg

CALL BEFORE YOU DIG 811 800-227-2600

REGISTERED PROFESSIONAL ENGINEER ANTHONY M. LEHR No. 93534 CIVIL STATE OF CALIFORNIA

PRELIMINARY NOT FOR CONSTRUCTION

NO.	DESCRIPTIONS	DATE	APPROVED

REVISIONS

DIMENSION PLAN

LeBARON RANCH SUBDIVISION

VESTING TENTATIVE SUBDIVISION MAP

STOCKTON, CALIFORNIA

NorthStar Engineering Group, Inc.
• CIVIL ENGINEERING • SURVEYING • PLANNING •
620 12th Street Modesto, CA 95354
(209) 524-3535 Phone (209) 524-3536 Fax

JOB #:	21-2911
DATE:	05/12/2025
SCALE:	AS SHOWN
DRAWN:	EP/PMH/TA
DESIGN:	BT/TPD
CHK'D:	BT/TPD

SHEET NUMBER

TM3.3

WATER NOTES

W1 THE WATER TRUNK MAINS IN WEST LANE AND EIGHT-MILE ROAD ARE CONDITIONED TO BE CONSTRUCTED BY THE TRA VIGNE PROJECT AND ARE ANTICIPATED TO BE IN PLACE PRIOR TO THE DEVELOPMENT OF THIS TENTATIVE MAP. INFRASTRUCTURE SHOWN IS FOR REFERENCE PURPOSES ONLY.

W2 THE WATER TRUNK MAIN IN LOWER SACRAMENTO ROAD PER THE CITY OF STOCKTON WATER MASTER PLAN UPDATE (2021)

W3 PROPOSED WATER TRUNK MAINS ALONG MARLETTE ROAD AND WITHIN THE PROJECT LIMITS ARE BASED ON THE CITY OF STOCKTON WATER MASTER PLAN UPDATE (2021). FINAL LOCATIONS AND SIZES FOR WATER TRUNK MAINS TO SERVE THE PROJECT WILL BE BASED ON FUTURE INFRASTRUCTURE MASTER PLANS TO BE PREPARED PRIOR TO IMPROVEMENT PLAN APPROVALS.

SEWER NOTES

SS1 THE SEWER TRUNK MAIN IN WEST LANE IS CONDITIONED TO BE CONSTRUCTED BY THE TRA VIGNE PROJECT AND ARE ANTICIPATED TO BE IN PLACE PRIOR TO THE DEVELOPMENT OF THIS TENTATIVE MAP. INFRASTRUCTURE SHOWN IS FOR REFERENCE PURPOSES ONLY.

SS2 PROPOSED SEWER TRUNK MAIN IN MARLETTE ROAD IS BASED ON PRELIMINARY SEWER DESIGN CALCULATIONS. FINAL LOCATION AND SIZE FOR THE SEWER TRUNK MAIN TO SERVE THE PROJECT WILL BE BASED ON FUTURE INFRASTRUCTURE MASTER PLANS TO BE PREPARED PRIOR TO IMPROVEMENT PLAN APPROVALS.

STORM NOTES

D1 THE PROJECT STORM DRAINAGE DESIGN IS PROPOSING TO INSTALL A STAND-ALONE STORM DRAINAGE BASIN TO SERVE THE PROJECT SITE ONLY. STORMWATER WILL BE PUMPED FROM THE BASIN TO THE EXISTING CITY OF STOCKTON STORM DRAINAGE SYSTEM. THE STORMWATER PUMPING WILL OCCUR OFF-PEAK SO AS NOT TO IMPACT THE CAPACITY OF DOWNSTREAM FACILITIES. THE PROPOSED BASIN HAS BEEN SIZED TO ACCOMMODATE 200% OF THE DESIGN STORMWATER RUNOFF TO ACCOUNT FOR THE METERED OUTFALL. THE FINAL LOCATION AND SIZE FOR THE STORM DRAINAGE FACILITIES TO SERVE THE PROJECT WILL BE BASED ON FUTURE INFRASTRUCTURE MASTER PLANS TO BE PREPARED PRIOR TO IMPROVEMENT PLAN APPROVALS.

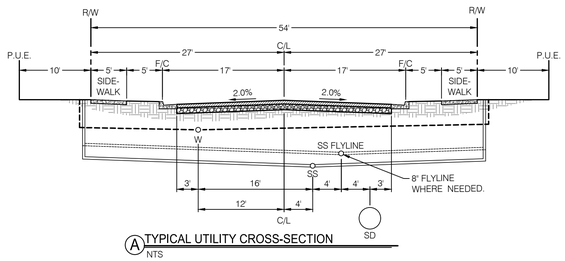

A TYPICAL UTILITY CROSS-SECTION
NTS

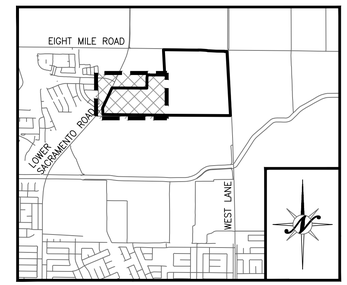

100 50 0 100
1" = 100'

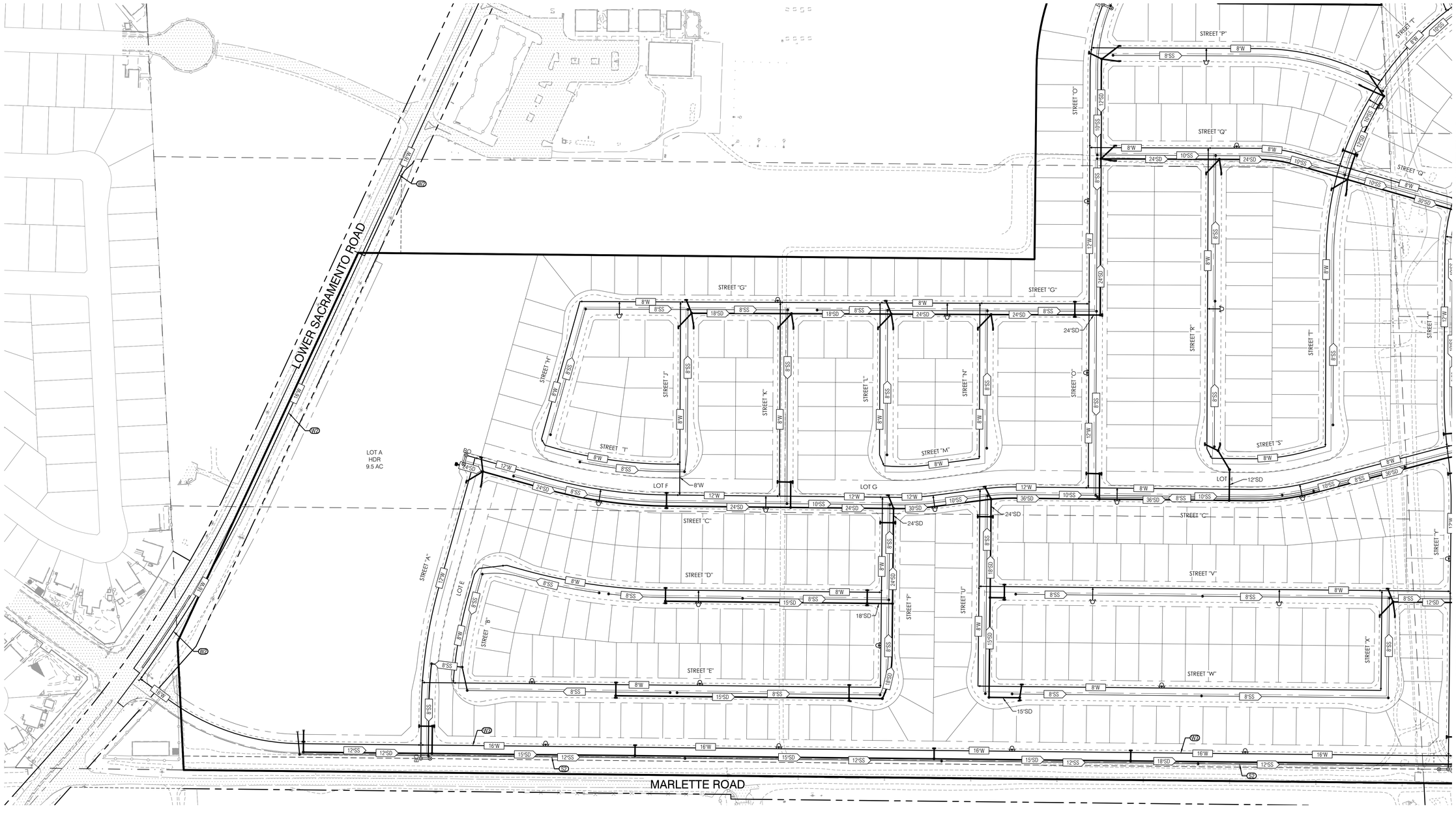

CALL BEFORE YOU DIG 811 800-227-2600

REGISTERED PROFESSIONAL ENGINEER TIMOTHY A. PIEPKORN No. 83438 CIVIL STATE OF CALIFORNIA

PRELIMINARY NOT FOR CONSTRUCTION

NO.	DESCRIPTIONS	REVISIONS DATE	APPROVED

UTILITY PLAN

LeBARON RANCH SUBDIVISION
VESTING TENTATIVE SUBDIVISION MAP
STOCKTON, CALIFORNIA

North Star Engineering Group, Inc.
• CIVIL ENGINEERING • SURVEYING • PLANNING •
620 12th Street Modesto, CA 95354
(209) 524-3525 Phone (209) 524-3526 Fax

JOB #:	21-2911
DATE:	05/12/2025
SCALE:	AS SHOWN
DRAWN:	EP/PMH/TA
DESIGN:	BT/TPD
CHKD:	BT/TPD

SHEET NUMBER

TM4.1

COPYRIGHT © 2025 NORTHSTAR ENGINEERING GROUP, INC

PLOTTED: 05/12/2025 08:29 PLOTTED BY: Blaine
DWGNAME: F:\21-2911 LeBaron Ranches\Planning\TM\TM4.1 - TM4.3.dwg

WATER NOTES

W1 THE WATER TRUNK MAINS IN WEST LANE AND EIGHT-MILE ROAD ARE CONDITIONED TO BE CONSTRUCTED BY THE TRA VIGNE PROJECT AND ARE ANTICIPATED TO BE IN PLACE PRIOR TO THE DEVELOPMENT OF THIS TENTATIVE MAP. INFRASTRUCTURE SHOWN IS FOR REFERENCE PURPOSES ONLY.

W2 THE WATER TRUNK MAIN IN LOWER SACRAMENTO ROAD PER THE CITY OF STOCKTON WATER MASTER PLAN UPDATE (2021)

W3 PROPOSED WATER TRUNK MAINS ALONG MARLETTE ROAD AND WITHIN THE PROJECT LIMITS ARE BASED ON THE CITY OF STOCKTON WATER MASTER PLAN UPDATE (2021). FINAL LOCATIONS AND SIZES FOR WATER TRUNK MAINS TO SERVE THE PROJECT WILL BE BASED ON FUTURE INFRASTRUCTURE MASTER PLANS TO BE PREPARED PRIOR TO IMPROVEMENT PLAN APPROVALS.

SEWER NOTES

S1 THE SEWER TRUNK MAIN IN WEST LANE IS CONDITIONED TO BE CONSTRUCTED BY THE TRA VIGNE PROJECT AND ARE ANTICIPATED TO BE IN PLACE PRIOR TO THE DEVELOPMENT OF THIS TENTATIVE MAP. INFRASTRUCTURE SHOWN IS FOR REFERENCE PURPOSES ONLY.

S2 PROPOSED SEWER TRUNK MAIN IN MARLETTE ROAD IS BASED ON PRELIMINARY SEWER DESIGN CALCULATIONS. FINAL LOCATION AND SIZE FOR THE SEWER TRUNK MAIN TO SERVE THE PROJECT WILL BE BASED ON FUTURE INFRASTRUCTURE MASTER PLANS TO BE PREPARED PRIOR TO IMPROVEMENT PLAN APPROVALS.

STORM NOTES

D1 THE PROJECT STORM DRAINAGE DESIGN IS PROPOSING TO INSTALL A STAND-ALONE STORM DRAINAGE BASIN TO SERVE THE PROJECT SITE ONLY. STORMWATER WILL BE PUMPED FROM THE BASIN TO THE EXISTING CITY OF STOCKTON STORM DRAINAGE SYSTEM. THE STORMWATER PUMPING WILL OCCUR OFF-PEAK SO AS NOT TO IMPACT THE CAPACITY OF DOWNSTREAM FACILITIES. THE PROPOSED BASIN HAS BEEN SIZED TO ACCOMMODATE 200% OF THE DESIGN STORMWATER RUNOFF TO ACCOUNT FOR THE METERED OUTFALL. THE FINAL LOCATION AND SIZE FOR THE STORM DRAINAGE FACILITIES TO SERVE THE PROJECT WILL BE BASED ON FUTURE INFRASTRUCTURE MASTER PLANS TO BE PREPARED PRIOR TO IMPROVEMENT PLAN APPROVALS.

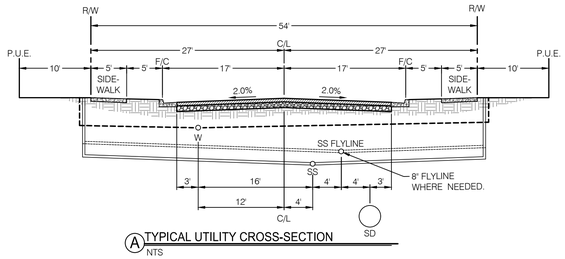

A TYPICAL UTILITY CROSS-SECTION
NTS

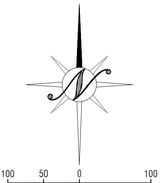

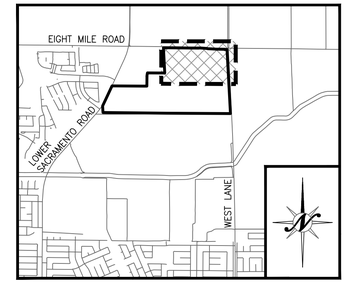

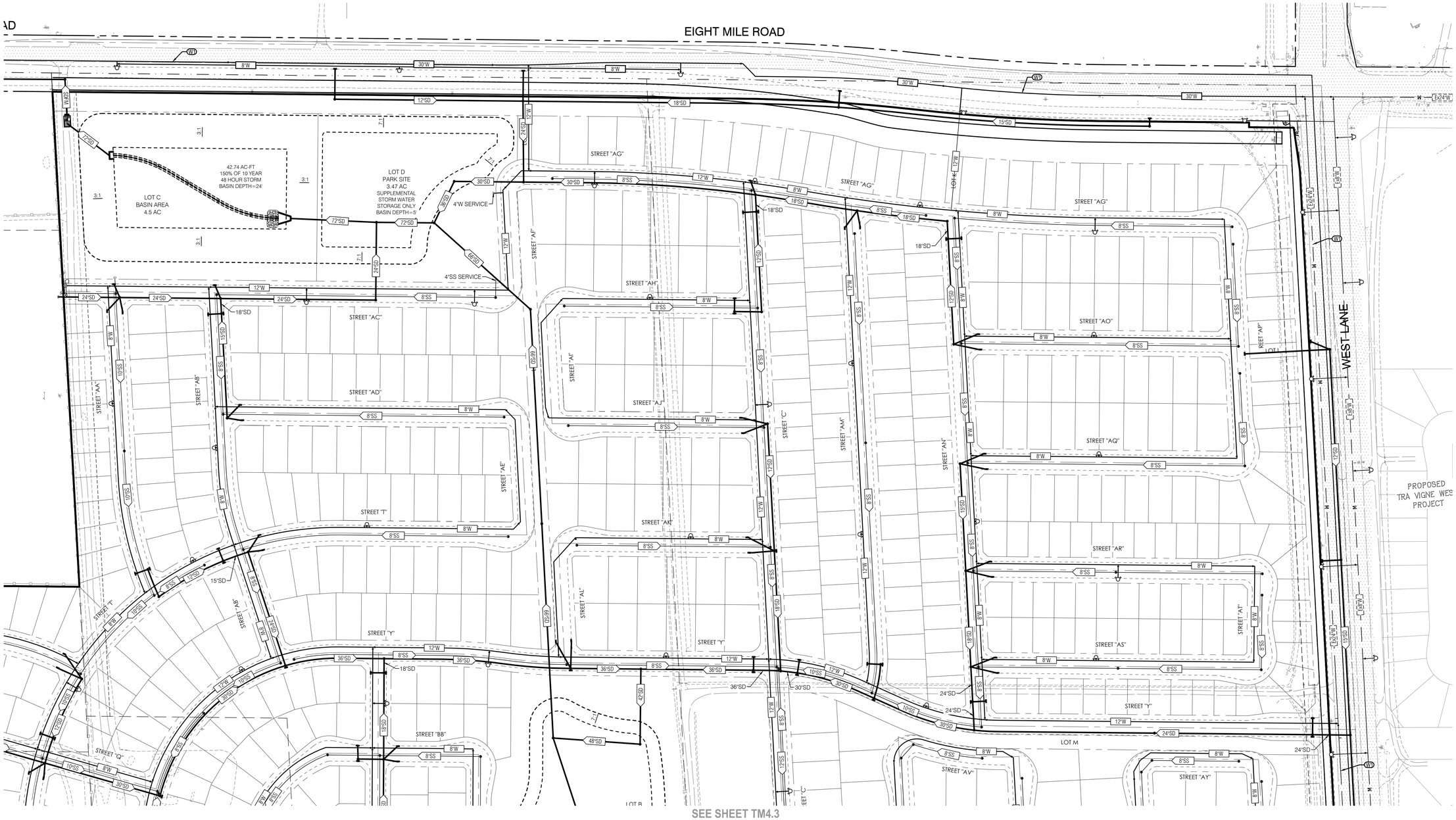

CALL BEFORE YOU DIG
811
800-227-2600

REGISTERED PROFESSIONAL ENGINEER
ANTHONY M. PEREIRA
No. 73641
CIVIL
STATE OF CALIFORNIA

PRELIMINARY
NOT FOR CONSTRUCTION

NO.	DESCRIPTIONS	DATE	APPROVED

REVISIONS

UTILITY PLAN

LeBARON RANCH SUBDIVISION
VESTING TENTATIVE SUBDIVISION MAP
STOCKTON, CALIFORNIA

NorthStar Engineering Group, Inc.
• CIVIL ENGINEERING • SURVEYING • PLANNING •
620 12th Street Modesto, CA 95354
(209) 524-3525 Phone (209) 524-3526 Fax

JOB #:	21-2911
DATE:	05/12/2025
SCALE:	AS SHOWN
DRAWN:	EP/PMH/TA
DESIGN:	BT/TPD
CHK'D:	BT/TPD

SHEET NUMBER

TM4.2

COPYRIGHT © 2025 NORTHSTAR ENGINEERING GROUP, INC

PLOTTED: 05/13/2025 09:23 PLOTTED BY: tiffanyr
DWGNAME: F:\21-2911 LeBaron Ranch\Land Planning\TM\TM4.1-TM4.3.dwg

WATER NOTES

W1 THE WATER TRUNK MAINS IN WEST LANE AND EIGHT-MILE ROAD ARE CONDITIONED TO BE CONSTRUCTED BY THE TRA VIGNE PROJECT AND ARE ANTICIPATED TO BE IN PLACE PRIOR TO THE DEVELOPMENT OF THIS TENTATIVE MAP. INFRASTRUCTURE SHOWN IS FOR REFERENCE PURPOSES ONLY.

W2 THE WATER TRUNK MAIN IN LOWER SACRAMENTO ROAD PER THE CITY OF STOCKTON WATER MASTER PLAN UPDATE (2021)

W3 PROPOSED WATER TRUNK MAINS ALONG MARLETTE ROAD AND WITHIN THE PROJECT LIMITS ARE BASED ON THE CITY OF STOCKTON WATER MASTER PLAN UPDATE (2021). FINAL LOCATIONS AND SIZES FOR WATER TRUNK MAINS TO SERVE THE PROJECT WILL BE BASED ON FUTURE INFRASTRUCTURE MASTER PLANS TO BE PREPARED PRIOR TO IMPROVEMENT PLAN APPROVALS.

SEWER NOTES

S1 THE SEWER TRUNK MAIN IN WEST LANE IS CONDITIONED TO BE CONSTRUCTED BY THE TRA VIGNE PROJECT AND ARE ANTICIPATED TO BE IN PLACE PRIOR TO THE DEVELOPMENT OF THIS TENTATIVE MAP. INFRASTRUCTURE SHOWN IS FOR REFERENCE PURPOSES ONLY.

S2 PROPOSED SEWER TRUNK MAIN IN MARLETTE ROAD IS BASED ON PRELIMINARY SEWER DESIGN CALCULATIONS. FINAL LOCATION AND SIZE FOR THE SEWER TRUNK MAIN TO SERVE THE PROJECT WILL BE BASED ON FUTURE INFRASTRUCTURE MASTER PLANS TO BE PREPARED PRIOR TO IMPROVEMENT PLAN APPROVALS.

STORM NOTES

D1 THE PROJECT STORM DRAINAGE DESIGN IS PROPOSING TO INSTALL A STAND-ALONE STORM DRAINAGE BASIN TO SERVE THE PROJECT SITE ONLY. STORMWATER WILL BE PUMPED FROM THE BASIN TO THE EXISTING CITY OF STOCKTON STORM DRAINAGE SYSTEM. THE STORMWATER PUMPING WILL OCCUR OFF-PEAK SO AS NOT TO IMPACT THE CAPACITY OF DOWNSTREAM FACILITIES. THE PROPOSED BASIN HAS BEEN SIZED TO ACCOMMODATE 200% OF THE DESIGN STORMWATER RUNOFF TO ACCOUNT FOR THE METERED OUTFALL. THE FINAL LOCATION AND SIZE FOR THE STORM DRAINAGE FACILITIES TO SERVE THE PROJECT WILL BE BASED ON FUTURE INFRASTRUCTURE MASTER PLANS TO BE PREPARED PRIOR TO IMPROVEMENT PLAN APPROVALS.

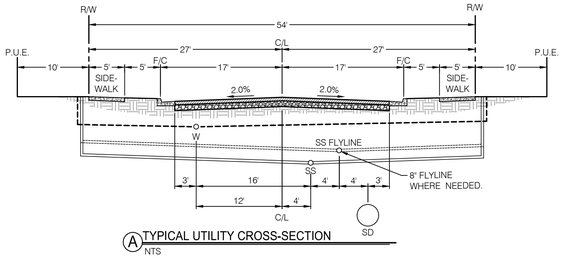

A TYPICAL UTILITY CROSS-SECTION
NTS

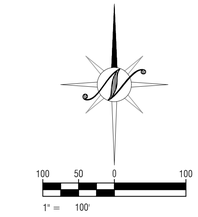

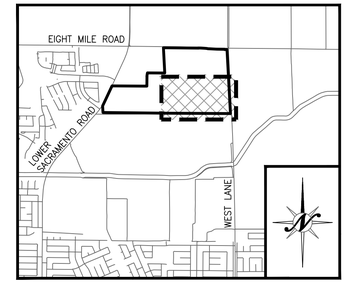

SEE SHEET TM4.2

SEE SHEET TM4.1

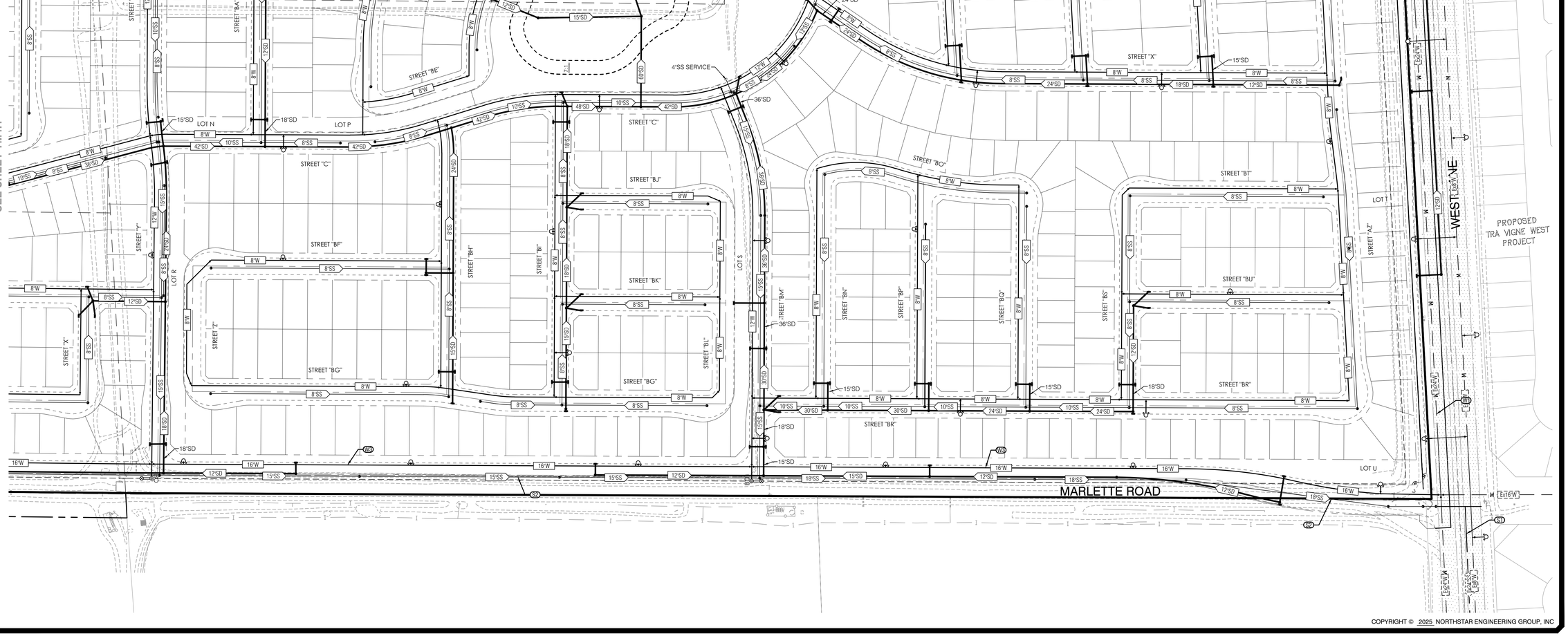

COPYRIGHT © 2025 NORTHSTAR ENGINEERING GROUP, INC

CALL BEFORE YOU DIG
811
800-227-2600

REGISTERED PROFESSIONAL ENGINEER
ANTHONY P. FIELDS
No. 73611
CIVIL
STATE OF CALIFORNIA
PRELIMINARY
NOT FOR CONSTRUCTION

REVISIONS

NO.	DESCRIPTIONS	DATE	APPROVED

UTILITY PLAN

LeBARON RANCH SUBDIVISION
VESTING TENTATIVE SUBDIVISION MAP
STOCKTON, CALIFORNIA

NorthStar Engineering Group, Inc.
• CIVIL ENGINEERING • SURVEYING • PLANNING •
620 12th Street Modesto, CA 95354
(209) 524-3525 Phone (209) 524-3526 Fax

JOB #:	21-2911
DATE:	05/12/2025
SCALE:	AS SHOWN
DRAWN:	EP/PMH/TA
DESIGN:	BT/TPD
CHKD:	BT/TPD

SHEET NUMBER

TM4.3

PLOTTED: 05/13/2025 09:24 PLOTTED BY: Blaylor
DWGNAME: F:\21-2911 LeBaron Ranches\Planning\TM\TM4.1-TM4.3.dwg

EIGHT MILE ROAD

EIGHT MILE ROAD

LOWER SACRAMENTO ROAD

LOWER SACRAMENTO ROAD

PHASE 2
6.62 ACRES

PHASE 3
35.32 ACRES

PHASE 2
49 ACRES

PHASE 1
44.98 ACRES

CONSTRUCTION NOTES
TOTAL SITE RUNOFF AREA = 248.77 AC
50% OF TOTAL SITE AREA = 124.39 AC

PHASE 1-3 ACREAGE = 128.40 AC

*THE AREA OF PHASE CONSTRUCTION CAN BE COMPLETED TO LESS THAN 50% OF TOTAL SITE RUNOFF AREA BEFORE INSTALLING STORM DRAIN PUMP STATION AND OUTFALL PER STOCKTON MUNICIPAL CODE 16.72.200

MABLETTE ROAD

MABLETTE ROAD

MABLETTE ROAD

MABLETTE ROAD

200 100 0 200
1" = 200'

CALL BEFORE YOU DIG
811
800-227-2600

REGISTERED PROFESSIONAL ENGINEER
ANTHONY P. TAGHDISSIAN
No. 73435
CIVIL
STATE OF CALIFORNIA

PRELIMINARY
NOT FOR CONSTRUCTION

NO.	REVISIONS / DESCRIPTIONS	DATE	APPROVED

INTERIM ON-SITE STORMWATER STORAGE PLAN

LeBARON RANCH SUBDIVISION

VESTING TENTATIVE SUBDIVISION MAP

STOCKTON, CALIFORNIA

NorthStar Engineering Group, Inc.
• CIVIL ENGINEERING • SURVEYING • PLANNING •
620 12th Street Modesto, CA 95354
(209) 524-3525 Phone (209) 524-3526 Fax

JOB #:	21-2911
DATE:	05/12/2025
SCALE:	AS SHOWN
DRAWN:	EP/PMH/TA
DESIGN:	BT/TPD
CHK'D:	BT/TPD

SHEET NUMBER

TM4.4

COPYRIGHT © 2025 NORTHSTAR ENGINEERING GROUP, INC

PLOTTED: 05/13/2025 09:24 PLOTTED BY: Blaylor
DWGNAME: F:\21-2911 LeBaron Ranches\Planning\TM\TM4.4.dwg

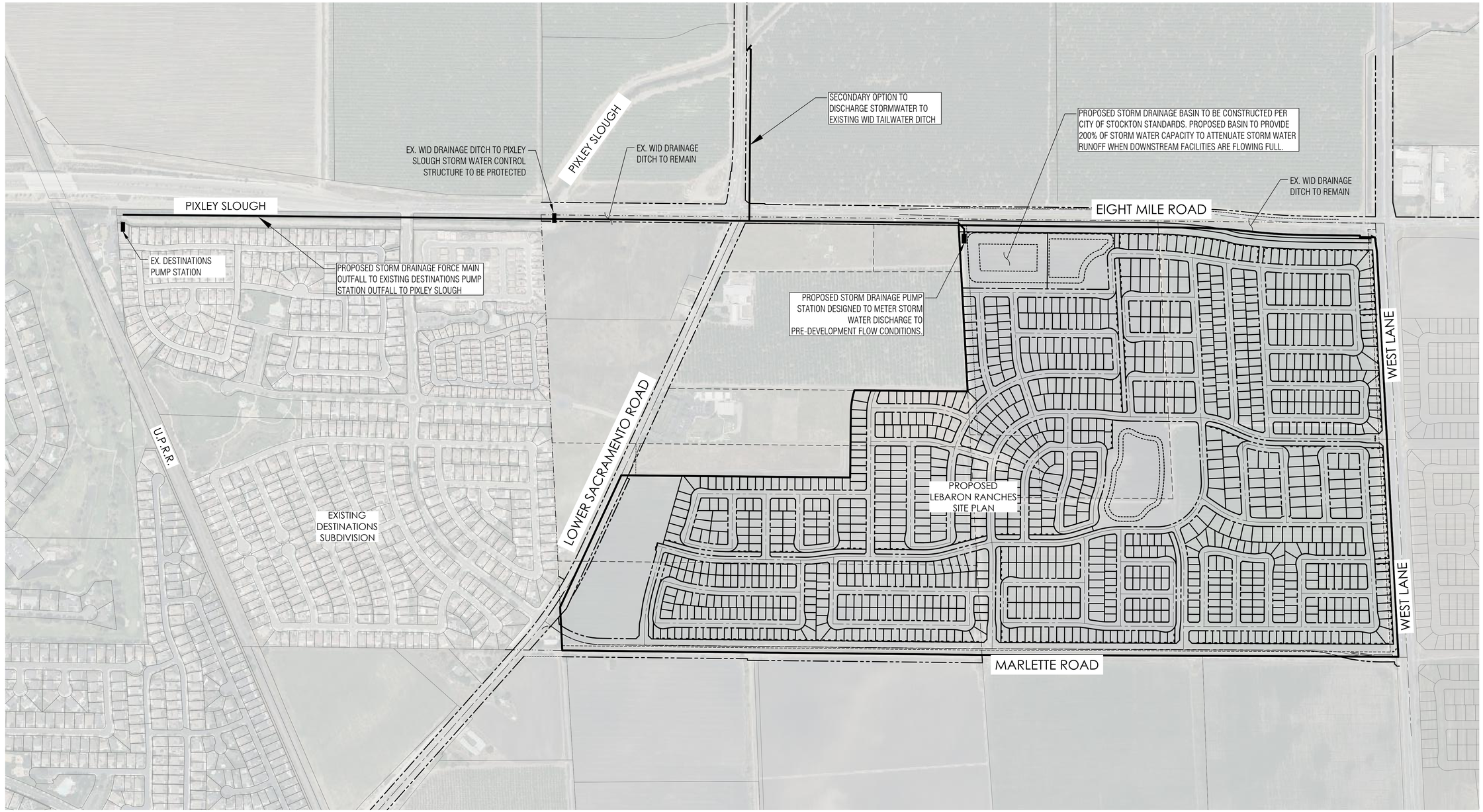

GENERAL NOTES

1. THIS OPTION WILL INSTALL A FORCE MAIN ALONG PIXLEY SLOUGH WITHIN THE DRAINAGE SWALE AREA ADJACENT TO THE ACCESS ROAD. THIS FORCE MAIN WILL UTILIZE THE EXISTING DESTINATIONS PUMP STATION AND DISCHARGE STRUCTURE.
2. THE FINAL STORM DRAINAGE STUDY TO SHOW HOW STORM WATER IS ATTENUATED WITHIN THE PROJECT SITE, DETERMINE THE SIZE OF THE FORCE MAIN DISCHARGE, AND DETERMINE WHAT MODIFICATIONS REQUIRED TO THE DESTINATIONS PUMP STATION TO MITIGATE THE ADDITIONAL RUNOFF FROM THE PROJECT. IF REQUIRED STORM WATER DISCHARGE WILL NEED TO BE OFF-PEAK FROM THE PROJECT. THE STUDY SHALL SHOW THAT DRAINAGE WITHIN PIXLEY SLOUGH IS NOT AFFECTED BY REVISED DISCHARGE INCORPORATING THE PROJECT.
3. THE LMA (LOCAL MAINTENANCE AUTHORITY) IS SAN JOAQUIN COUNTY FLOOD CONTROL DISTRICT TO PROVIDE FINAL PERMITTING FOR ANY WORK DONE.
4. PER DISCUSSIONS WITH SAJFCA, THEY DO NOT HAVE AN EASEMENT IN THE AREA. SAJFCA TO PROVIDE A LIMITED TECHNICAL REVIEW OF THE PROPOSED DISCHARGE MODIFICATIONS IF NEEDED.

300 150 0 300

1" = 300'

COPYRIGHT © 2025 NORTHSTAR ENGINEERING GROUP, INC

CALL BEFORE YOU DIG 811 800-227-2600

REGISTERED PROFESSIONAL ENGINEER ANTHONY F. PEREZ No. 83535 CIVIL STATE OF CALIFORNIA

PRELIMINARY NOT FOR CONSTRUCTION

REVISIONS

NO.	DESCRIPTIONS	DATE	APPROVED

INTERIM ON-SITE MAJOR STORM DRAINAGE INFRASTRUCTURE PLAN

LeBARON RANCH SUBDIVISION

VESTING TENTATIVE SUBDIVISION MAP

STOCKTON, CALIFORNIA

NorthStar Engineering Group, Inc.
• CIVIL ENGINEERING • SURVEYING • PLANNING •
620 12th Street Modesto, CA 95354
(209) 524-3525 Phone (209) 524-3526 Fax

JOB #:	21-2911
DATE:	05/12/2025
SCALE:	AS SHOWN
DRAWN:	EP/PMH/TA
DESIGN:	BT/TPD
CHK'D:	BT/TPD

SHEET NUMBER

TM4.5

PLOTTED: 5/13/2025 9:09:3 PLOTTED BY: Blaylor
DWGNAME: F:\21-2911 LeBaron Rancho\Planning\TM\TM4.5.dwg

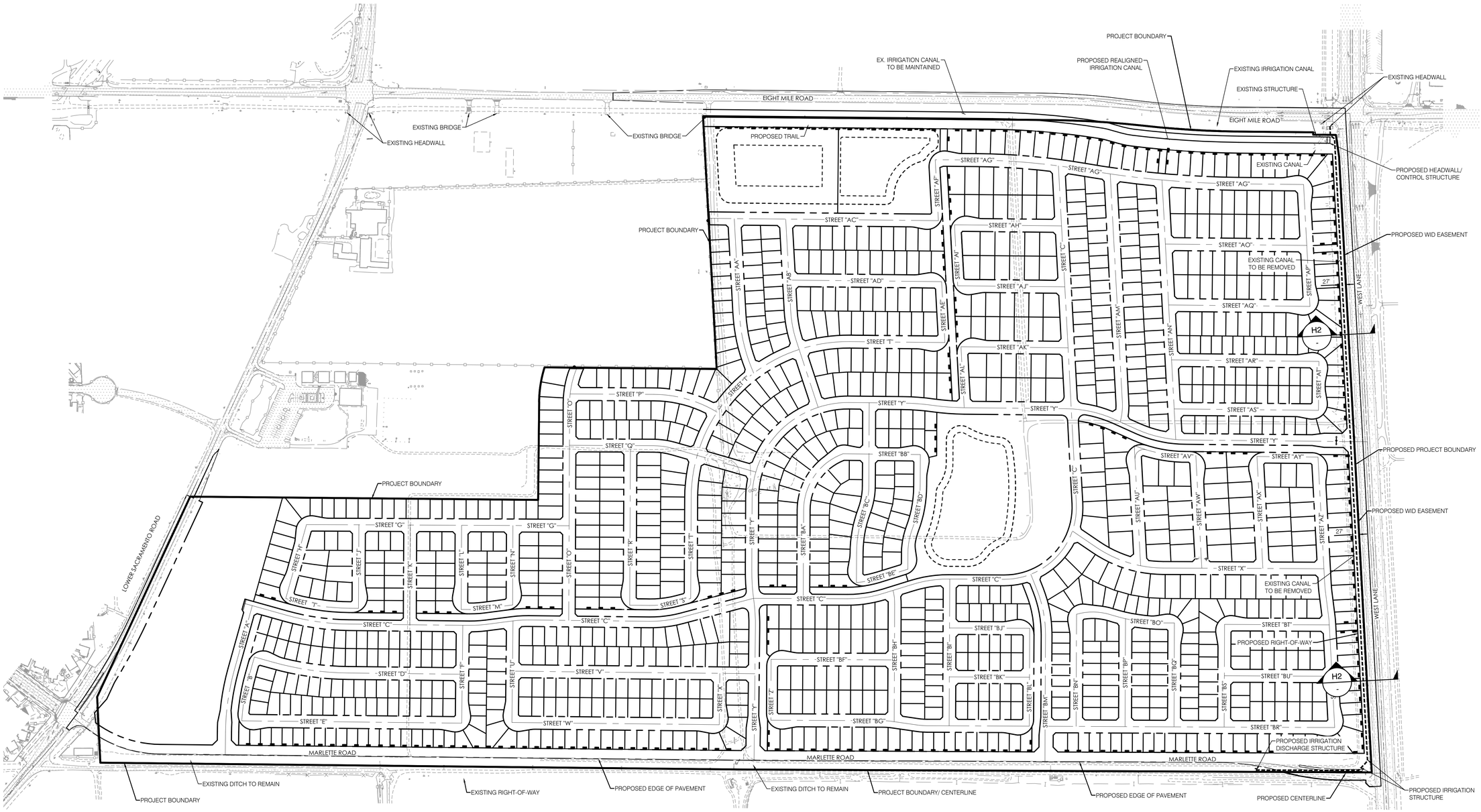

LEGEND

	EXISTING	PROPOSED
BOUNDARY LINE	———	———
CENTERLINE	———	———
RIGHT-OF-WAY	———	———
PARCEL LINE	- - - - - -	N/A
LOT LINE	N/A	———
IRRIGATION TO BE REALIGNED	N/A	———
IRRIGATION (MAINTAIN)	N/A	- - - - -
IRRIGATION CULVERT / OUTFALL	N/A	———
IRRIGATION STRUCTURE	N/A	□

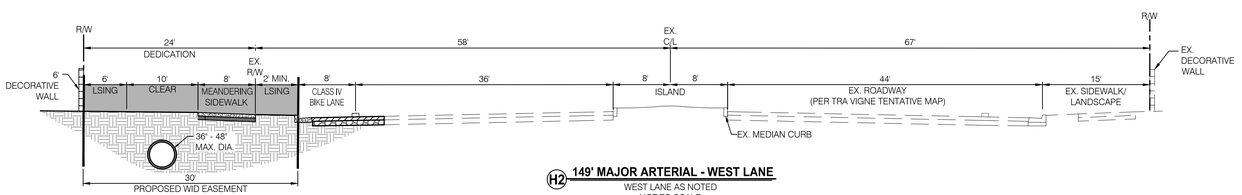

H2 149' MAJOR ARTERIAL - WEST LANE
WEST LANE AS NOTED
NOT TO SCALE

200 100 0 200
1" = 200'

COPYRIGHT © 2025 NORTHSTAR ENGINEERING GROUP, INC

PLOTTED: 05/13/2025 09:26 PLOTTED BY: Blisha
DWGNAME: F:\21-2911 LeBaron Ranches\Planning\TM\TM5.1.dwg

CALL BEFORE YOU DIG 811 800-227-2600

REGISTERED PROFESSIONAL ENGINEER ANTHONY P. RAMOS No. 63135 CIVIL STATE OF CALIFORNIA

PRELIMINARY NOT FOR CONSTRUCTION

NO.	DESCRIPTIONS	REVISIONS DATE	APPROVED

WID CONCEPTUAL INFRASTRUCTURE PLAN
LeBARON RANCH SUBDIVISION
VESTING TENTATIVE SUBDIVISION MAP
STOCKTON, CALIFORNIA

NorthStar Engineering Group, Inc.
• CIVIL ENGINEERING • SURVEYING • PLANNING •
620 12th Street Modesto, CA 95354
(209) 524-3525 Phone (209) 524-3526 Fax

JOB #:	21-2911
DATE:	05/12/2025
SCALE:	AS SHOWN
DRAWN:	EP/PMH/TA
DESIGN:	BT/TPD
CHK'D:	BT/TPD

SHEET NUMBER

TM5.1

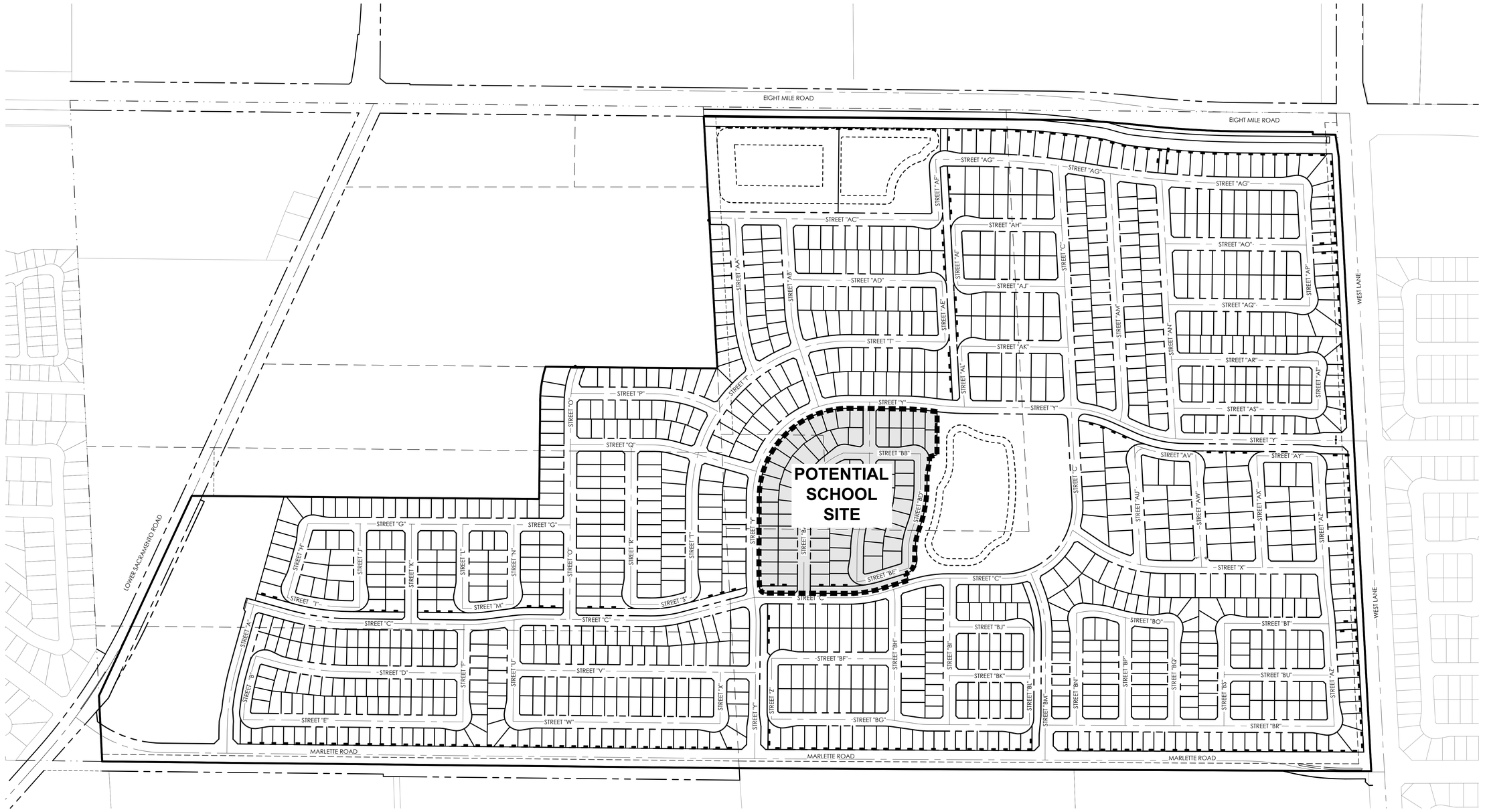

200 100 0 200

1" = 200'

COPYRIGHT © 2025 NORTHSTAR ENGINEERING GROUP, INC

PLOTTED: 05/13/2025 09:36 PLOTTED BY: Stephr
DWGNAME: F:\21-2911 LeBaron Ranch\Planning\TM\TM5.2.dwg

CALL BEFORE YOU DIG 811 800-227-2600

REGISTERED PROFESSIONAL ENGINEER ANTHONY M. LASHBROOK No. 83 CIVIL STATE OF CALIFORNIA

PRELIMINARY NOT FOR CONSTRUCTION

REVISIONS NO.	DESCRIPTIONS	DATE	APPROVED

ALTERNATIVE PROJECT LAYOUT

LeBARON RANCH SUBDIVISION

VESTING TENTATIVE SUBDIVISION MAP

STOCKTON, CALIFORNIA

NorthStar Engineering Group, Inc.
• CIVIL ENGINEERING • SURVEYING • PLANNING •
620 12th Street Modesto, CA 95354
(209) 524-3525 Phone (209) 524-3526 Fax

JOB #:	21-2911
DATE:	05/12/2025
SCALE:	AS SHOWN
DRAWN:	EP/PMH/TA
DESIGN:	BT/TPD
CHK'D:	BT/TPD

SHEET NUMBER

TM5.2

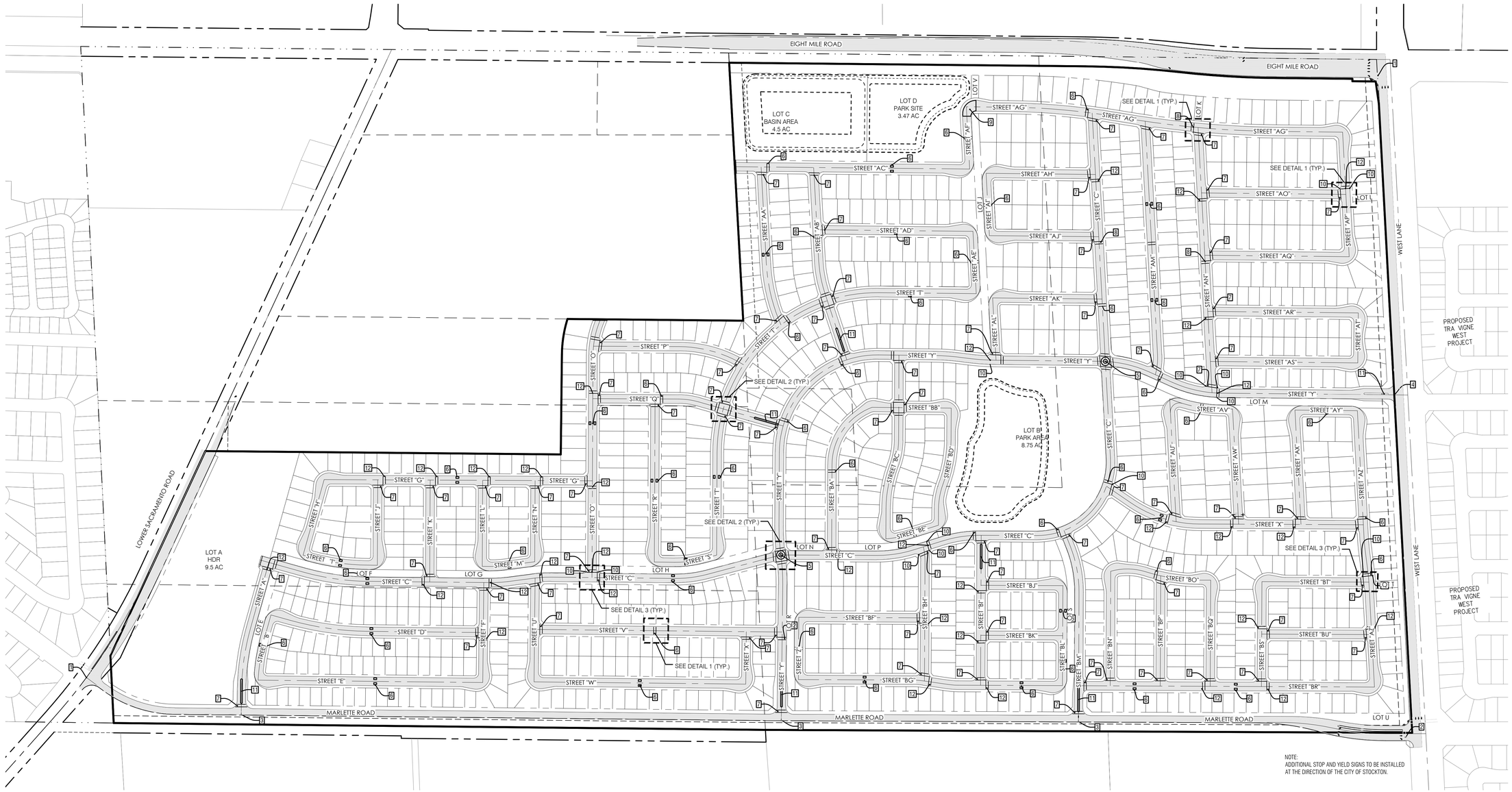

NOTE:
ADDITIONAL STOP AND YIELD SIGNS TO BE INSTALLED AT THE DIRECTION OF THE CITY OF STOCKTON.

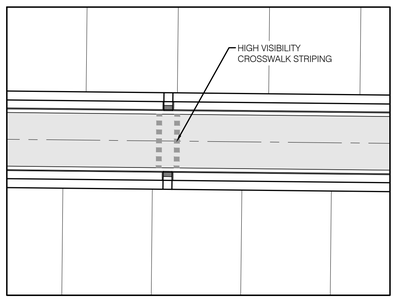

MID BLOCK HIGH VISIBILITY CROSSWALK
1
NTS

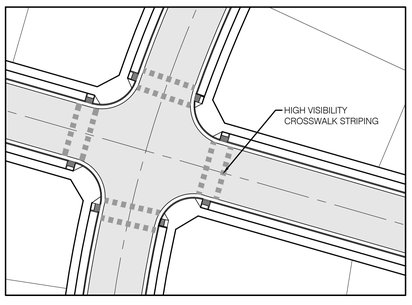

4-WAY INTERSECTION WITH HIGH VISIBILITY CROSSWALK
2
NTS

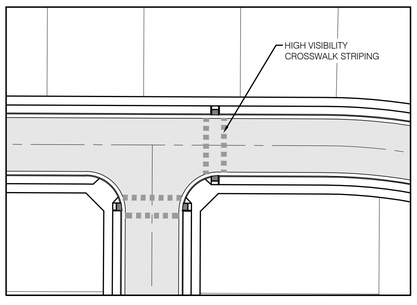

3-WAY INTERSECTION WITH HIGH VISIBILITY CROSSWALK
3
NTS

TRAFFIC NOTES

1. PROPOSED TRAFFIC SIGNAL TO BE MODIFIED TO ACCOMMODATE REQUIRED IMPROVEMENTS.
2. PROPOSED TRAFFIC SIGNAL (IF NOT ALREADY CONSTRUCTED BY THE TRA VIGNE PROJECT).
3. PROPOSED INTERSECTIONS TO BE ANALYZED TO DETERMINE IF ROUNDABOUT, TRAFFIC SIGNAL, ALL-WAY STOP, OR CLOSED-OFF RIGHT-IN/RIGHT-OUT TURNING MOVEMENT PER SEPARATE TECHNICAL MEMORANDUM.
4. PROPOSED RIGHT-IN, RIGHT-OUT ONLY.
5. PROPOSED MINI-ROUNDABOUT (TRAFFIC CIRCLE)
6. PROPOSED MID-BLOCK TRAFFIC CALMING (SPEED CUSHION OR RAISED CROSSWALK).
7. PROPOSED STOP CONTROLLED APPROACH WITH STOP BAR, LEGEND AND SIGNAGE.
8. PROPOSED RAISED CROSSWALK WITH BULB-OUT
9. PROPOSED RAISED INTERSECTION
10. PROPOSED CHOKER / BULB-OUT
11. PROPOSED CENTER MEDIAN
12. PROPOSED HIGH VISIBILITY CROSSWALK

200 100 0 200
1" = 200'

NOTES

1. ALL TRAFFIC CONTROL ITEMS ON THIS PLAN TO BE CONFIRMED BY A FUTURE TECHNICAL MEMORANDUM.

COPYRIGHT © 2025 NORTHSTAR ENGINEERING GROUP, INC

PLOTTED: 05/21/2025 19:47 PLOTTED BY: Tdimitr
DWGNAME: T:\21-2911 LeBaron Ranches\Planning\TM\TM6.1.dwg

CALL BEFORE YOU DIG 800-227-2600

REGISTERED PROFESSIONAL ENGINEER ANTHONY A. DIMITRIOU No. 38 CIVIL STATE OF CALIFORNIA

PRELIMINARY NOT FOR CONSTRUCTION

NO.	DESCRIPTIONS	DATE	APPROVED
	REVISIONS		

TRAFFIC CIRCULATION AND CALMING PLAN
LeBARON RANCH SUBDIVISION
VESTING TENTATIVE SUBDIVISION MAP
STOCKTON, CALIFORNIA

North Star Engineering Group, Inc.
• CIVIL ENGINEERING • SURVEYING • PLANNING •
620 12th Street Modesto, CA 95354
(209) 524-3525 Phone (209) 524-3526 Fax

JOB #:	21-2911
DATE:	05/12/2025
SCALE:	AS SHOWN
DRAWN:	EP/PMH/TA
DESIGN:	BT/TPD
CHKD:	BT/TPD

SHEET NUMBER

TM6.1

PHASE 1 KEY NOTES

1. CONSTRUCT MARLETTE ROAD FROM THE INTERSECTION OF WEST LANE TO STREET "BM". ALL IMPROVEMENTS TO BE CONSTRUCTED PER CROSS SECTIONS ON TM1.6 AND PER THE PROJECT CONDITIONS OF APPROVAL.
2. CONSTRUCT WEST LANE FROM THE INTERSECTION OF MARLETTE ROAD TO STREET "Y". ALL IMPROVEMENTS TO BE CONSTRUCTED PER CROSS SECTIONS ON TM1.5 AND PER THE PROJECT CONDITIONS OF APPROVAL.
3. CONNECT TO THE EXISTING SEWER LINE AT THE INTERSECTION OF WEST LANE AND MARLETTE ROAD AND EXTEND AN 18" SEWER LINE ALONG MARLETTE ROAD TO THE WESTERN LIMIT OF THIS PHASE.
4. CONSTRUCT INTERIM RETENTION BASIN AND STORM DRAINAGE WITHIN THE FUTURE PARK AREA.
5. CONNECT TO THE EXISTING 24" WATER LINE IN WEST LANE AND EXTEND A 12" LINE ALONG STREET "Y", STREET "C", AND STREET "BM" WITHIN THE LIMITS OF THIS PHASE.
6. CONNECT TO THE EXISTING 24" WATER LINE IN WEST LANE AND EXTEND AN 18" LINE ALONG MARLETTE ROAD FROM WEST LANE TO THE WESTERN TERMINUS OF THIS PHASE OF THE PROJECT.
7. CONSTRUCT INITIAL PHASE OF THE PARK CONSISTENT WITH THE CITY OF STOCKTON PARK REQUIREMENTS.
8. MODIFY THE TRAFFIC SIGNAL AT THE INTERSECTION OF WEST LANE AND MARLETTE ROAD. DEVELOPER SHALL ACQUIRE RIGHT-OF-WAY ON BEHALF OF THE CITY NECESSARY TO INSTALL THE TRAFFIC SIGNAL IN ITS ULTIMATE LOCATION.
9. UNDERGROUND THE WID IRRIGATION CANAL ALONG WEST LANE JUST NORTH OF THE INTERSECTION OF STREET "Y" PER TM5.1

200 100 0 200

1" = 200'

EIGHT MILE ROAD

LOWER SACRAMENTO ROAD

MARLETTE ROAD

WEST LANE

PROPOSED TRA VIGNE WEST PROJECT

PROPOSED TRA VIGNE WEST PROJECT

STREET "Y"
STREET "C"
STREET "AV"
STREET "AW"
STREET "AU"
STREET "AK"
STREET "AY"
STREET "AZ"
STREET "X"
STREET "BO"
STREET "BT"
STREET "BU"
STREET "AZ"
STREET "BM"
STREET "BP"
STREET "BQ"
STREET "BS"
STREET "BR"
STREET "BR"
MARLETTE ROAD

COPYRIGHT © 2024 NORTHSTAR ENGINEERING GROUP, INC

CALL BEFORE YOU DIG USA 800-227-2600

REGISTERED PROFESSIONAL ENGINEER ANTHONY A. BOTELHO 15374 CIVIL STATE OF CALIFORNIA

PRELIMINARY NOT FOR CONSTRUCTION

NO.	DESCRIPTIONS	DATE	APPROVED

REVISIONS

PHASE 1 - 229 LOTS
DETAILED PHASING PLAN
LeBARON RANCH SUBDIVISION
VESTING TENTATIVE SUBDIVISION MAP
STOCKTON, CALIFORNIA

NorthStar Engineering Group, Inc.
• CIVIL ENGINEERING • SURVEYING • PLANNING •
620 12th Street Modesto, CA 95354
(209) 524-3535 Phone (209) 524-3525 Fax

JOB #:	21-2911
DATE:	05/12/2025
SCALE:	AS SHOWN
DRAWN:	EP/SH
DESIGN:	PMH/TPD/BT
CHK'D:	TPD/BT

SHEET NUMBER

TM7.1

PLOTTED: 05/13/2025 09:50 PLOTTED BY: Stephen
DWGNAME: F:\21-2911 LeBaron Ranch\Planning\Exhibits\Utility Phasing Plan\2025_01-13 Utility Phasing Plan_VTM7M7.1.dwg

PHASE 2 KEY NOTES

1. CONSTRUCT MARLETTE ROAD FROM EASTERN EDGE OF PHASE 1 TO WESTERN EDGE OF THIS PHASE. ALL IMPROVEMENTS TO BE CONSTRUCTED PER CROSS SECTIONS ON TM1.6 AND TM7.7 AND PER THE PROJECT CONDITIONS OF APPROVAL.
2. CONNECT TO THE EXISTING 18" SEWER LINE AND 18" STORM DRAIN LINE IN MARLETTE ROAD.
3. CONSTRUCT THE ULTIMATE BASIN ALONG EIGHT-MILE ROAD TO PROVIDE INTERIM STORMWATER RETENTION. EXTEND THE STORM DRAINAGE TRUNK LINE TO THE BASIN
4. CONNECT TO EXISTING 18" WATER LINE IN MARLETTE ROAD AND 12" WATER LINE IN STREET "C".
5. CONNECT TO EXISTING 18" WATER LINE IN LOWER SACRAMENTO ROAD.
6. CONSTRUCT SECOND PHASE OF THE PARK CONSISTENT WITH THE CITY OF STOCKTON PARK REQUIREMENTS.

200 100 0 200

1" = 200'

LOT B
PARK AREA
6.15 AC

LOT M

LOT J

LOT U

STREET "A"
STREET "B"
STREET "C"
STREET "V"
STREET "W"
STREET "X"
STREET "Y"
STREET "BE"
STREET "BF"
STREET "BG"
STREET "BH"
STREET "BJ"
STREET "BK"
STREET "BL"
STREET "BM"
STREET "BN"
STREET "BP"
STREET "BQ"
STREET "BR"
STREET "BS"
STREET "BT"
STREET "BU"
STREET "AU"
STREET "AV"
STREET "AW"
STREET "AX"
STREET "AY"
STREET "AZ"
STREET "BA"
STREET "BB"
STREET "BC"
STREET "BD"
MARLETTE ROAD

PROPOSED TRA VIGNE WEST PROJECT

PROPOSED TRA VIGNE WEST PROJECT

COPYRIGHT © 2024 NORTHSTAR ENGINEERING GROUP, INC

CALL BEFORE YOU DIG USA 800-227-2600

REGISTERED PROFESSIONAL ENGINEER PRELIMINARY NOT FOR CONSTRUCTION STATE OF CALIFORNIA

REVISIONS			
NO.	DESCRIPTIONS	DATE	APPROVED

PHASE 2 - 220 LOTS
DETAILED PHASING PLAN
LeBARON RANCH SUBDIVISION
VESTING TENTATIVE SUBDIVISION MAP
STOCKTON, CALIFORNIA

NorthStar Engineering Group, Inc.
• CIVIL ENGINEERING • SURVEYING • PLANNING •
820 12th Street Modesto, CA 95354
(209) 524-3525 Phone (209) 524-3526 Fax

JOB #:	21-2911
DATE:	05/12/2025
SCALE:	AS SHOWN
DRAWN:	EP/SH
DESIGN:	PMH/TPD/BT
CHKD:	TPD/BT

SHEET NUMBER

TM7.2

PLOTTED: 05/13/2025 09:51 PLOTTED BY: Bhaller
DWGNAME: F:\21-2911 LeBaron Ranches\Planning\Exhibits\Utility Phasing Plan\2025_01-23 Utility Phasing Plan_VTM.TM7.2.dwg

PHASE 3 KEY NOTES

1. CONSTRUCT MARLETTE ROAD FROM EASTERN EDGE OF THIS PHASE TO LOWER SACRAMENTO ROAD. ALL IMPROVEMENTS TO BE CONSTRUCTED PER CROSS SECTIONS ON TM1.6 AND TM7.7 AND PER THE PROJECT CONDITIONS OF APPROVAL.
2. CONNECT TO THE EXISTING 10" SS LINE IN STREET "Y" AND "C".
3. CONNECT TO EXISTING 12" WATER LINE IN STREET "Y" AND "C" .
4. CONNECT TO EXISTING 42" STORM DRAIN AT PARK, 36" STORM DRAIN ON STREET "Y" AND 18" STORM DRAIN LINE AT BASIN.
5. CONSTRUCT FINAL PHASE OF THE PARK CONSISTENT WITH CITY OF STOCKTON PARK REQUIREMENTS.
6. MODIFY THE TRAFFIC SIGNAL AT THE INTERSECTION OF LOWER SACRAMENTO ROAD AND MARLETTE ROAD.

200 100 0 200

1" = 200'

STREET "AA" STREET "AB" STREET "AE" STREET "AF" STREET "P" STREET "O" STREET "Q" STREET "G" STREET "R" STREET "T" STREET "S" STREET "V" STREET "U" STREET "W" STREET "X" STREET "Y" STREET "C" STREET "BF" STREET "BH" STREET "BJ" STREET "BK" STREET "BL" STREET "Z" STREET "BG" LOT R LOT S LOT B PARK AREA 6.15 AC LOT M STREET "AV" STREET "AU" STREET "AW" STREET "AX" STREET "AY" STREET "AZ" STREET "BO" STREET "BT" STREET "BU" STREET "BS" STREET "BQ" STREET "BP" STREET "BN" STREET "BM" STREET "BR" LOT T LOT U PROPOSED TRA VIGNE WEST PROJECT MARLETTE ROAD

COPYRIGHT © 2024 NORTHSTAR ENGINEERING GROUP, INC

CALL BEFORE YOU DIG USA 800-227-2600

REGISTERED PROFESSIONAL ENGINEER ANTHONY M. LASHBROOK 38 CIVIL STATE OF CALIFORNIA

PRELIMINARY NOT FOR CONSTRUCTION

NO.	DESCRIPTIONS	DATE	APPROVED

REVISIONS

PHASE 3 - 179 LOTS DETAILED PHASING PLAN

LeBARON RANCH SUBDIVISION

VESTING TENTATIVE SUBDIVISION MAP

STOCKTON, CALIFORNIA

NorthStar Engineering Group, Inc.
• CIVIL ENGINEERING • SURVEYING • PLANNING •
820 12th Street Modesto, CA 95354
(209) 524-3525 Phone (209) 524-3526 Fax

JOB #:	21-2911
DATE:	05/12/2025
SCALE:	AS SHOWN
DRAWN:	EP/SH
DESIGN:	PMH/TPD/BT
CHKD:	TPD/BT

SHEET NUMBER

TM7.3

PLOTTED: 05/13/2025 09:52 PLOTTED BY: Bhaller
DWGNAME: F:\21-2911 LeBaron Ranches\Planning\Exhibits\Utility Phasing Plan\2025_01-23 Utility Phasing Plan_VTM.TM7.3.dwg

PHASE 4 KEY NOTES

1. CONNECT TO EXISTING 12" SEWER LINE IN MARLETTE ROAD AND 10" SEWER LINE IN STREET "C".
2. CONSTRUCT THE SD LIFT STATION AT THE ULTIMATE BASIN , CONSTRUCT THE DUAL 18" SD FORCED MAIN FROM THE LIFT STATION TO THE EXISTING "DESTINATIONS" PUMP STATION OUT FALL AND MODIFY THE OUTFALL FOR ULTIMATE DISCHARGE
3. CONNECT TO EXISTING 18" W LINE IN MARLETTE ROAD AND EXISTING 12" W LINE IN STREET "C". EXTEND W LINE ALONG STREET "C" AND "B" AND CONTINUE THE LOOPED SYSTEM.

200 100 0 200

1" = 200'

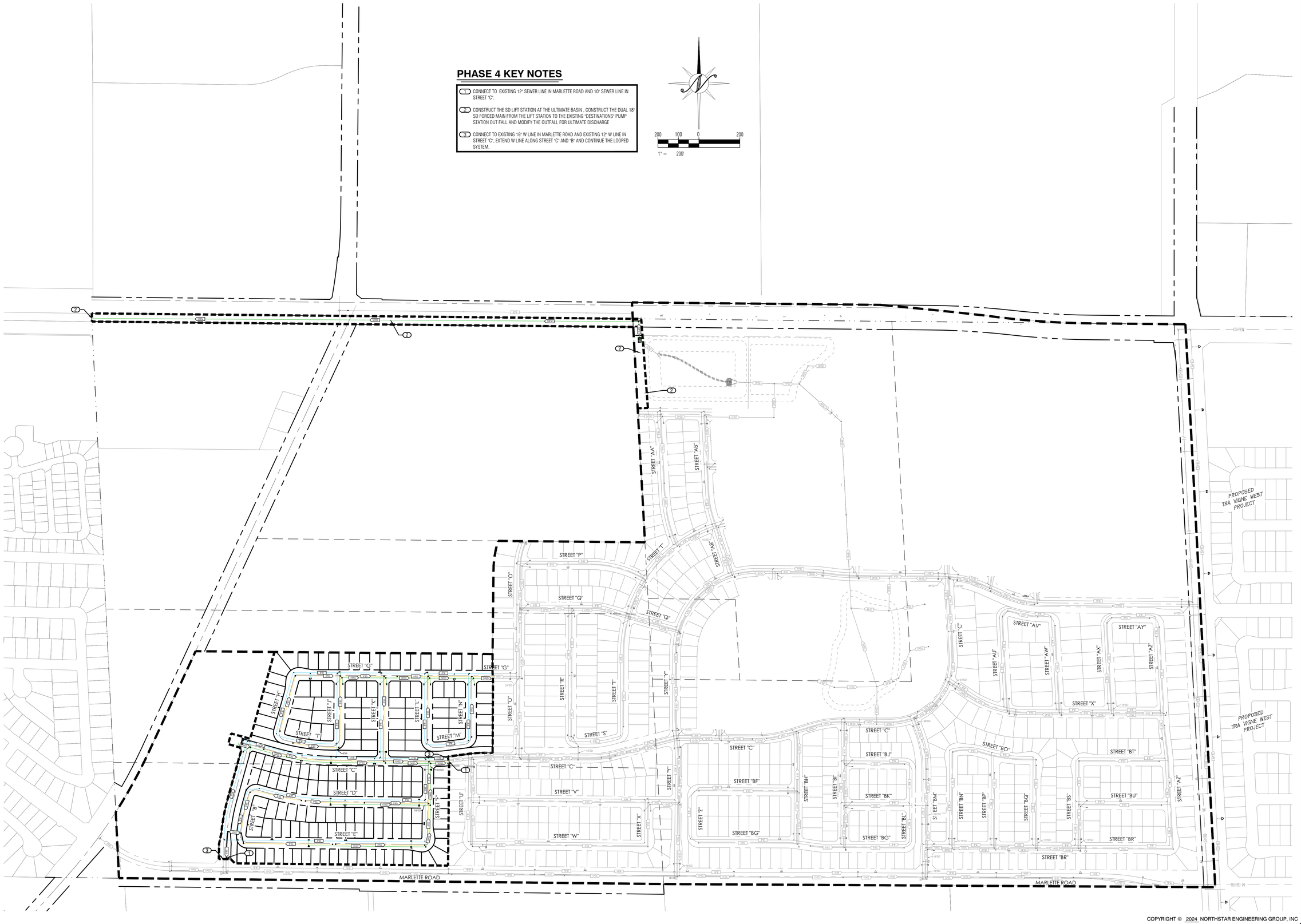

COPYRIGHT © 2024 NORTHSTAR ENGINEERING GROUP, INC

CALL BEFORE YOU DIG USA 800-227-2600

REGISTERED PROFESSIONAL ENGINEER ANTHONY M. LASHBROOK 18 CIVIL CIVIL STATE OF CALIFORNIA

PRELIMINARY NOT FOR CONSTRUCTION

REVISIONS			
NO.	DESCRIPTIONS	DATE	APPROVED

PHASE 4 - 184 LOTS
DETAILED PHASING PLAN
LeBARON RANCH SUBDIVISION
VESTING TENTATIVE SUBDIVISION MAP
STOCKTON, CALIFORNIA

NorthStar Engineering Group, Inc.
• CIVIL ENGINEERING • SURVEYING • PLANNING •
820 12th Street Modesto, CA 95354
(209) 524-3525 Phone (209) 524-3526 Fax

JOB #:	21-2911
DATE:	05/12/2025
SCALE:	AS SHOWN
DRAWN:	EP/SH
DESIGN:	PMH/TPD/BT
CHK'D:	TPD/BT

SHEET NUMBER

TM7.4

PLOTTED: 05/13/2025 09:53 PLOTTED BY: Bhaher
DWGNAME: F:\21-2911 LeBaron Ranch\Civil Planning\Exhibits\Utility Phasing Plan\2025_01-23 Utility Phasing Plan_VTM.TM7.4.dwg

PHASE 5 KEY NOTES

1. CONSTRUCT WEST LANE FROM EIGHT MILE ROAD TO THE SOUTHERN LIMIT OF THIS PHASE ALL IMPROVEMENTS TO BE CONSTRUCTED PER CROSS SECTIONS ON TM1.5 AND PER THE PROJECT CONDITIONS OF APPROVAL.
2. CONNECT TO THE EXISTING 18" STORM DRAIN LINESTORM DRAINAGE TRUNK LINE FROM PHASE 1 AND 2.
3. CONNECT TO EXISTING WATER, SEWER AND STORM LINE ALONG STREET "F".
4. MODIFY THE TRAFFIC SIGNAL AT THE INTERSECTION OF WEST LANE AND EIGHT-MILE ROAD.
5. UNDERGROUND THE WID IRRIGATION CANAL ALONG WEST LANE PER TM5.1 AND MODIFY THE CONTROL STRUCTURES AT EIGHT MILE ROAD
6. CONSTRUCT 30" WATER LINE IN EIGHT MILE ROAD AND 16" WATER LINE IN LOWER SACRAMENTO ROAD. CONNECT TO EXISTING IMPROVEMENTS AT MARLETTE ROAD AND WEST LANE.

200 100 0 200
1" = 200'

EIGHT MILE ROAD
MARLETTE ROAD
EX. CANAL
RE-ALIGNED CANAL
WEST LANE
PROPOSED TRA VIGNE WEST PROJECT
STREET "A" STREET "AA" STREET "AB" STREET "AC" STREET "AD" STREET "AE" STREET "AF" STREET "AG" STREET "AH" STREET "AI" STREET "AJ" STREET "AK" STREET "AL" STREET "AM" STREET "AN" STREET "AO" STREET "AP" STREET "AQ" STREET "AR" STREET "AS" STREET "AT" STREET "AU" STREET "AV" STREET "AW" STREET "AX" STREET "AY" STREET "AZ" STREET "B" STREET "BA" STREET "BB" STREET "BC" STREET "BD" STREET "BE" STREET "BF" STREET "BG" STREET "BH" STREET "BI" STREET "BJ" STREET "BK" STREET "BL" STREET "BM" STREET "BN" STREET "BO" STREET "BP" STREET "BQ" STREET "BR" STREET "BS" STREET "BT" STREET "BU" STREET "C" STREET "D" STREET "E" STREET "F" STREET "G" STREET "H" STREET "I" STREET "J" STREET "K" STREET "L" STREET "M" STREET "N" STREET "O" STREET "P" STREET "Q" STREET "R" STREET "S" STREET "T" STREET "U" STREET "V" STREET "W" STREET "X" STREET "Y" STREET "Z"

CALL BEFORE YOU DIG USA 800-227-2600

REGISTERED PROFESSIONAL ENGINEER ANTHONY T. DIMALANTA 28 CIVIL STATE OF CALIFORNIA

PRELIMINARY NOT FOR CONSTRUCTION

REVISIONS NO.	DESCRIPTIONS	DATE	APPROVED

PHASE 5 - 215 LOTS DETAILED PHASING PLAN

LeBARON RANCH SUBDIVISION

VESTING TENTATIVE SUBDIVISION MAP

STOCKTON, CALIFORNIA

NorthStar Engineering Group, Inc.
• CIVIL ENGINEERING • SURVEYING • PLANNING •
620 12th Street Modesto, CA 95354
(209) 524-3535 Phone (209) 524-3526 Fax

JOB #:	21-2911
DATE:	05/12/2025
SCALE:	AS SHOWN
DRAWN:	EP/SH
DESIGN:	PMH/TPD/BT
CHK'D:	TPD/BT

SHEET NUMBER

TM7.5

COPYRIGHT © 2024 NORTHSTAR ENGINEERING GROUP, INC

PLOTTED: 05/13/2025 09:54 PLOTTED BY: Bhaher
DWGNAME: F:\21-2911 LeBaron Ranches\Planning\Exhibits\Utility Phasing Plan\2025_01_03 Utility Phasing Plan_VTM.TM7.5.dwg

PHASE 6 KEY NOTES

1. CONSTRUCT EIGHT-MILE ROAD FROM THE WESTERN LIMIT OF PHASE 5 TO THE PROJECT PHASE LINE. ALL IMPROVEMENTS TO BE CONSTRUCTED PER CROSS SECTIONS ON TM1.4 AND TM1.5 AND PER THE PROJECT CONDITIONS OF APPROVAL.
2. CONNECT TO THE EXISTING STORM DRAINAGE TRUNK LINE FROM PHASE 5.
3. CONNECT TO EXISTING WATER, SEWER AND STORM DRAIN LINES.
4. CONSTRUCT THE PARK ADJACENT TO EIGHT-MILE ROAD CONSISTENT WITH THE CITY OF STOCKTON PARK REQUIREMENTS.
5. PREPARE FINAL MODIFICATIONS THE TRAFFIC SIGNAL AT THE INTERSECTION OF WEST LANE AND EIGHT-MILE ROAD TO ACCOMMODATE THE ADDITIONAL TRAVEL LANES.
6. REALIGN THE WID DRAINAGE CANAL ALONG EIGHT-MILE ROAD WITH THE PROPOSED ROADWAY IMPROVEMENTS.

200 100 0 200

1" = 200'

EIGHT MILE ROAD
RE-ALIGNED CANAL
EX. RE-ALIGNED CANAL
LOWER SACRAMENTO ROAD
MARLETTE ROAD
WEST LANE
PROPOSED TRA VIGNE WEST PROJECT
STREET "A" STREET "B" STREET "C" STREET "D" STREET "E" STREET "F" STREET "G" STREET "H" STREET "I" STREET "J" STREET "K" STREET "L" STREET "M" STREET "N" STREET "O" STREET "P" STREET "Q" STREET "R" STREET "S" STREET "T" STREET "U" STREET "V" STREET "W" STREET "X" STREET "Y" STREET "Z" STREET "AA" STREET "AB" STREET "AC" STREET "AD" STREET "AE" STREET "AF" STREET "AG" STREET "AH" STREET "AI" STREET "AJ" STREET "AK" STREET "AL" STREET "AM" STREET "AN" STREET "AO" STREET "AP" STREET "AQ" STREET "AR" STREET "AS" STREET "AT" STREET "AU" STREET "AV" STREET "AW" STREET "AX" STREET "AY" STREET "AZ" STREET "BA" STREET "BB" STREET "BC" STREET "BD" STREET "BE" STREET "BF" STREET "BG" STREET "BH" STREET "BI" STREET "BJ" STREET "BK" STREET "BL" STREET "BM" STREET "BN" STREET "BO" STREET "BP" STREET "BQ" STREET "BR" STREET "BS" STREET "BT" STREET "BU"

COPYRIGHT © 2024 NORTHSTAR ENGINEERING GROUP, INC

CALL BEFORE YOU DIG USA 800-227-2600

REGISTERED PROFESSIONAL ENGINEER ANTHONY M. BOTELHO 93154 CIVIL STATE OF CALIFORNIA

PRELIMINARY NOT FOR CONSTRUCTION

REVISIONS			
NO.	DESCRIPTIONS	DATE	APPROVED

PHASE 6 - 190 LOTS
DETAILED PHASING PLAN
LeBARON RANCH SUBDIVISION
VESTING TENTATIVE SUBDIVISION MAP
STOCKTON, CALIFORNIA

NorthStar Engineering Group, Inc.
• CIVIL ENGINEERING • SURVEYING • PLANNING •
620 12th Street Modesto, CA 95354
(209) 524-3529 Phone (209) 524-3528 Fax

JOB #:	21-2911
DATE:	05/12/2025
SCALE:	AS SHOWN
DRAWN:	EP/SH
DESIGN:	PMH/TPD/BT
CHK'D:	TPD/BT

SHEET NUMBER

TM7.6

PLOTTED: 05/13/2025 09:55 PLOTTED BY: Bhajer
DWGNAME: F:\21-2911 LeBaron Ranch\Planning\Exhibits\Utility Phasing Plan\2025_01-13 Utility Phasing Plan_VTM.TM7.6.dwg

PHASE 7 KEY NOTES

(1) CONSTRUCT LOWER SACRAMENTO ROAD FROM MARLETTE TO EIGHT MILE ROAD. ALL IMPROVEMENTS TO BE CONSTRUCTED PER CROSS SECTIONS ON TM1.3 AND PER THE PROJECT CONDITIONS OF APPROVAL.

200 100 0 200

1" = 200'

EIGHT MILE ROAD

LOT C
BASIN AREA
4.5 AC

LOT D
PARK SITE
3.47 AC

LOT B
PARK AREA
6.75 AC

LOWER SACRAMENTO ROAD

MARLETTE ROAD

PROPOSED TRA VIGNE WEST PROJECT

WEST LANE

STREET "A" STREET "B" STREET "C" STREET "D" STREET "E" STREET "F" STREET "G" STREET "H" STREET "I" STREET "J" STREET "K" STREET "L" STREET "M" STREET "N" STREET "O" STREET "P" STREET "Q" STREET "R" STREET "S" STREET "T" STREET "U" STREET "V" STREET "W" STREET "X" STREET "Y" STREET "Z" STREET "AA" STREET "AB" STREET "AC" STREET "AD" STREET "AE" STREET "AF" STREET "AG" STREET "AH" STREET "AI" STREET "AJ" STREET "AK" STREET "AL" STREET "AM" STREET "AN" STREET "AO" STREET "AP" STREET "AQ" STREET "AR" STREET "AS" STREET "AT" STREET "AU" STREET "AV" STREET "AW" STREET "AX" STREET "AY" STREET "AZ" STREET "BA" STREET "BB" STREET "BC" STREET "BD" STREET "BE" STREET "BF" STREET "BG" STREET "BH" STREET "BI" STREET "BJ" STREET "BK" STREET "BL" STREET "BM" STREET "BN" STREET "BO" STREET "BP" STREET "BQ" STREET "BR" STREET "BS" STREET "BT" STREET "BU"

LOT E LOT F LOT G LOT H LOT I LOT J LOT K LOT L LOT M LOT N LOT P LOT R LOT S LOT T LOT U

CALL BEFORE YOU DIG USA 800-227-2600

REGISTERED PROFESSIONAL ENGINEER ANTHONY T. MEI 93157 CIVIL STATE OF CALIFORNIA

PRELIMINARY NOT FOR CONSTRUCTION

REVISIONS

NO.	DESCRIPTIONS	DATE	APPROVED

PHASE 7 - FUTURE APARTMENT SITE
DETAILED PHASING PLAN
LeBARON RANCH SUBDIVISION
VESTING TENTATIVE SUBDIVISION MAP
STOCKTON, CALIFORNIA

North Star Engineering Group, Inc.
• CIVIL ENGINEERING • SURVEYING • PLANNING •
420 12th Street Modesto, CA 95354
(209) 524-3525 Phone (209) 524-3526 Fax

JOB #:	21-2911
DATE:	05/12/2025
SCALE:	AS SHOWN
DRAWN:	EP/SH
DESIGN:	PMH/TPD/BT
CHKD:	TPD/BT

SHEET NUMBER

TM7.7

COPYRIGHT © 2024 NORTHSTAR ENGINEERING GROUP, INC

PLOTTED: 05/13/2025 09:56 PLOTTED BY: Blaster
DWGNAME: F:\21-2911 LeBaron Ranches\Planning\Exhibits\Update Phasing Plan\2025_01-23 Utility Phasing Plan_VTM\TM7.7.dwg