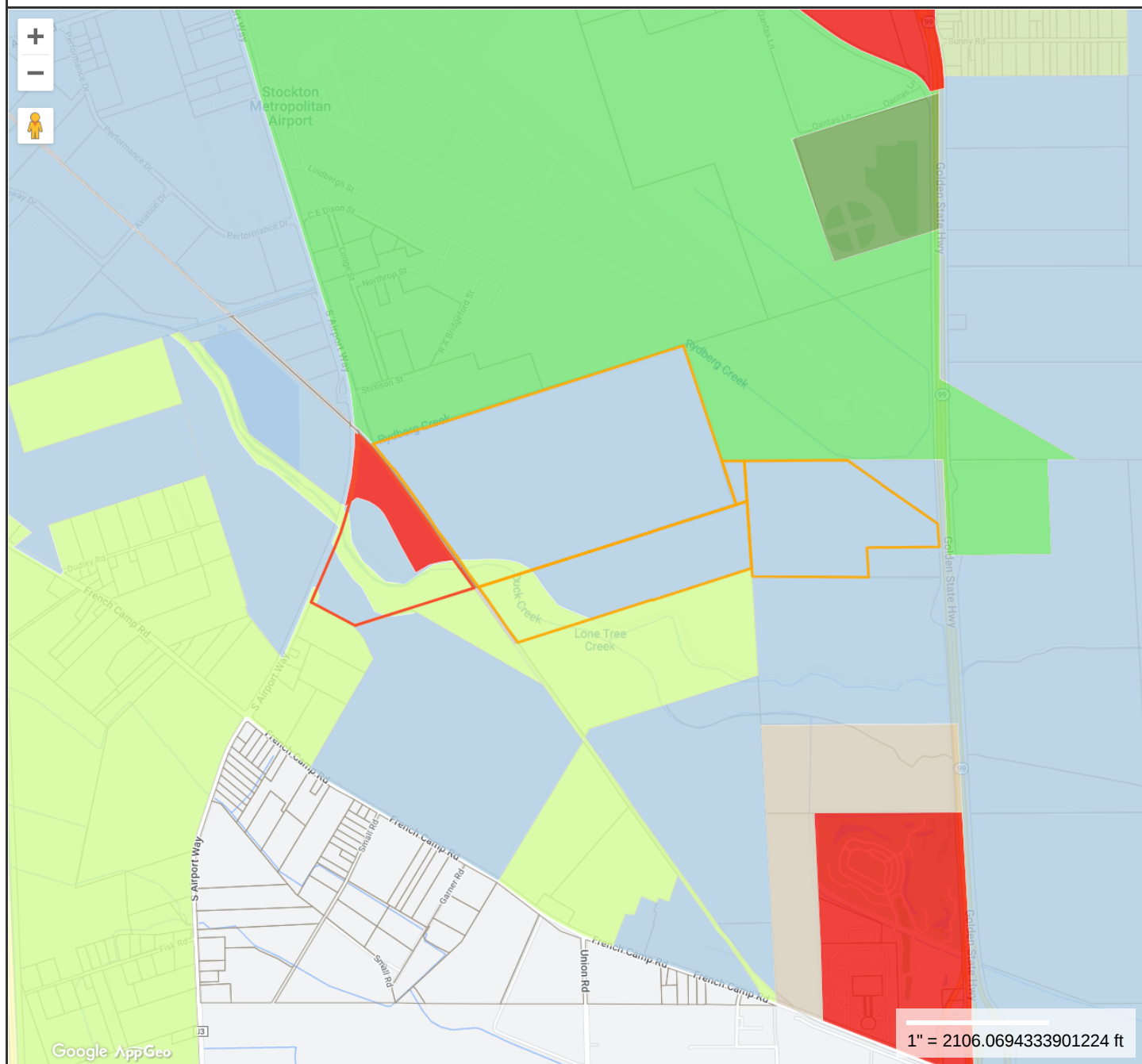


General Plan Land Use Map

February 28, 2023

**Property Information**

Property ID 17705009-101917
Location 8484 S AIRPORT WY
Owner



**MAP FOR REFERENCE ONLY
NOT A LEGAL DOCUMENT**














City of Stockton, CA makes no claims and no warranties, expressed or implied, concerning the validity or accuracy of the GIS data presented on this map.

Geometry updated 02/03/2023
Data updated 02/03/2023

Print map scale is approximate.
Critical layout or measurement activities should not be done using this resource.

Map Theme Legends

General Plan Map

| | |
|---|-----------------------------------|
|  | ECONOMIC AND EDUCATION ENTERPRISE |
|  | RESIDENTIAL ESTATE |
|  | LOW DENSITY RESIDENTIAL |
|  | MEDIUM DENSITY RESIDENTIAL |
|  | HIGH DENSITY RESIDENTIAL |
|  | ADMINISTRATIVE-PROFESSIONAL |
|  | COMMERCIAL |
|  | INDUSTRIAL |
|  | INSTITUTIONAL |
|  | OPEN SPACE/ AGRICULTURE |
|  | PARKS AND RECREATION |
|  | MIXED USE |
|  | RIGHT OF WAY |

City of Stockton GIS data