

**Property Information**

**Property ID** 12717430-9999999  
**Location** -no addresses on property-  
**Owner** PORT CITY OPERATING COMPANY LLC



**MAP FOR REFERENCE ONLY  
 NOT A LEGAL DOCUMENT**














City of Stockton, CA makes no claims and no warranties, expressed or implied, concerning the validity or accuracy of the GIS data presented on this map.

Geometry updated 05/03/2023  
 Data updated 05/01/2023

Print map scale is approximate. Critical layout or measurement activities should not be done using this resource.

## Map Theme Legends

### General Plan Map

-  ECONOMIC AND EDUCATION ENTERPRISE
-  RESIDENTIAL ESTATE
-  LOW DENSITY RESIDENTIAL
-  MEDIUM DENSITY RESIDENTIAL
-  HIGH DENSITY RESIDENTIAL
-  ADMINISTRATIVE-PROFESSIONAL
-  COMMERCIAL
-  INDUSTRIAL
-  INSTITUTIONAL
-  OPEN SPACE/ AGRICULTURE
-  PARKS AND RECREATION
-  MIXED USE
-  RIGHT OF WAY

City of Stockton GIS data