

Zoning Map

February 28, 2023

**Property Information**

Property ID 17705009-101917
Location 8484 S AIRPORT WY
Owner



**MAP FOR REFERENCE ONLY
NOT A LEGAL DOCUMENT**


















City of Stockton, CA makes no claims and no warranties, expressed or implied, concerning the validity or accuracy of the GIS data presented on this map.

Geometry updated 02/03/2023
Data updated 02/03/2023

Print map scale is approximate.
Critical layout or measurement activities should not be done using this resource.

Map Theme Legends

Zoning

	COMMERCIAL AUTO DISTRICT (CA)
	DOWNTOWN COMMERCIAL (CD)
	GENERAL COMMERCIAL (CG)
	LARGE SCALE COMMERCIAL (CL)
	NEIGHBORHOOD COMMERCIAL (CN)
	OFFICE COMMERCIAL(CO)
	GENERAL INDUSTRIAL(IG)
	LIMITED INDUSTRIAL (IL)
	PORT (PT)
	LOW DENSITY RESIDENTIAL (RL/P)
	MEDIUM DENSITY RESIDENTIAL (RM/P)
	HIGH DENSITY RESIDENTIAL (RH/P)
	MIXED USE (MX)
	OPEN SPACE (OS)
	PUBLIC FACILITIES (PF)
	UNIVERSITY/COLLEGE (UC)
	RIGHT OF WAY (ROW)

City of Stockton, CA Zoning Data