

General Plan Land Use Map

December 30, 2024

**Property Information**

Property ID 19302034-102126
Location 6505 S MCKINLEY AV
Owner SINGH BALDEV ETAL



**MAP FOR REFERENCE ONLY
NOT A LEGAL DOCUMENT**














City of Stockton, CA makes no claims and no warranties, expressed or implied, concerning the validity or accuracy of the GIS data presented on this map.

Geometry updated 05/03/2023
Data updated 05/01/2023

Print map scale is approximate.
Critical layout or measurement
activities should not be done using
this resource.

Map Theme Legends

General Plan Map

-  ECONOMIC AND EDUCATION ENTERPRISE
-  RESIDENTIAL ESTATE
-  LOW DENSITY RESIDENTIAL
-  MEDIUM DENSITY RESIDENTIAL
-  HIGH DENSITY RESIDENTIAL
-  ADMINISTRATIVE-PROFESSIONAL
-  COMMERCIAL
-  INDUSTRIAL
-  INSTITUTIONAL
-  OPEN SPACE/ AGRICULTURE
-  PARKS AND RECREATION
-  MIXED USE
-  RIGHT OF WAY

City of Stockton GIS data