

# Zoning Map

February 21, 2024



### Property Information

**Property ID** 06602004-83467  
**Location** 10505 TRINITY PK  
**Owner** SAMS REAL ESTATE BUSINESS TR



### MAP FOR REFERENCE ONLY NOT A LEGAL DOCUMENT


















City of Stockton, CA makes no claims and no warranties, expressed or implied, concerning the validity or accuracy of the GIS data presented on this map.

Geometry updated 05/03/2023  
 Data updated 05/01/2023

Print map scale is approximate. Critical layout or measurement activities should not be done using this resource.

# Map Theme Legends

## Zoning

-  COMMERCIAL AUTO DISTRICT (CA)
-  DOWNTOWN COMMERCIAL (CD)
-  GENERAL COMMERCIAL (CG)
-  LARGE SCALE COMMERCIAL (CL)
-  NEIGHBORHOOD COMMERCIAL (CN)
-  OFFICE COMMERCIAL(CO)
-  GENERAL INDUSTRIAL(IG)
-  LIMITED INDUSTRIAL (IL)
-  PORT (PT)
-  LOW DENSITY RESIDENTIAL (RL/P)
-  MEDIUM DENSITY RESIDENTIAL (RM/P)
-  HIGH DENSITY RESIDENTIAL (RH/P)
-  MIXED USE (MX)
-  OPEN SPACE (OS)
-  PUBLIC FACILITIES (PF)
-  UNIVERSITY/COLLEGE (UC)
-  RIGHT OF WAY (ROW)

City of Stockton, CA Zoning Data