


















Map Theme Legends

Zoning

-  COMMERCIAL AUTO DISTRICT (CA)
-  DOWNTOWN COMMERCIAL (CD)
-  GENERAL COMMERCIAL (CG)
-  LARGE SCALE COMMERCIAL (CL)
-  NEIGHBORHOOD COMMERCIAL (CN)
-  OFFICE COMMERCIAL(CO)
-  GENERAL INDUSTRIAL(IG)
-  LIMITED INDUSTRIAL (IL)
-  PORT (PT)
-  LOW DENSITY RESIDENTIAL (RL/P)
-  MEDIUM DENSITY RESIDENTIAL (RM/P)
-  HIGH DENSITY RESIDENTIAL (RH/P)
-  MIXED USE (MX)
-  OPEN SPACE (OS)
-  PUBLIC FACILITIES (PF)
-  UNIVERSITY/COLLEGE (UC)
-  RIGHT OF WAY (ROW)

City of Stockton, CA Zoning Data