

## Zoning Map

February 27, 2025

**Property Information**

**Property ID** 17303011-119029  
**Location** 2560 HALL AV  
**Owner** PELOWSKI ROBERT & PELOWSKI  
BARBARA TR

**MAP FOR REFERENCE ONLY  
NOT A LEGAL DOCUMENT**


















City of Stockton, CA makes no claims and no warranties, expressed or implied, concerning the validity or accuracy of the GIS data presented on this map.

Geometry updated 05/03/2023  
Data updated 05/01/2023

Print map scale is approximate.  
Critical layout or measurement  
activities should not be done using  
this resource.

Map Theme Legends

Zoning

	COMMERCIAL AUTO DISTRICT (CA)
	DOWNTOWN COMMERCIAL (CD)
	GENERAL COMMERCIAL (CG)
	LARGE SCALE COMMERCIAL (CL)
	NEIGHBORHOOD COMMERCIAL (CN)
	OFFICE COMMERCIAL(CO)
	GENERAL INDUSTRIAL(IG)
	LIMITED INDUSTRIAL (IL)
	PORT (PT)
	LOW DENSITY RESIDENTIAL (RL/P)
	MEDIUM DENSITY RESIDENTIAL (RM/P)
	HIGH DENSITY RESIDENTIAL (RH/P)
	MIXED USE (MX)
	OPEN SPACE (OS)
	PUBLIC FACILITIES (PF)
	UNIVERSITY/COLLEGE (UC)
	RIGHT OF WAY (ROW)

City of Stockton, CA Zoning Data