

Zoning Map

June 13, 2024



Property Information

Property ID 13508001-45848
Location 1748 W FREMONT ST
Owner KARABALA, BASEL & MAJED



**MAP FOR REFERENCE ONLY
NOT A LEGAL DOCUMENT**


















City of Stockton, CA makes no claims and no warranties, expressed or implied, concerning the validity or accuracy of the GIS data presented on this map.

Geometry updated 05/03/2023
Data updated 05/01/2023

Print map scale is approximate. Critical layout or measurement activities should not be done using this resource.

Map Theme Legends

Zoning

-  COMMERCIAL AUTO DISTRICT (CA)
-  DOWNTOWN COMMERCIAL (CD)
-  GENERAL COMMERCIAL (CG)
-  LARGE SCALE COMMERCIAL (CL)
-  NEIGHBORHOOD COMMERCIAL (CN)
-  OFFICE COMMERCIAL(CO)
-  GENERAL INDUSTRIAL(IG)
-  LIMITED INDUSTRIAL (IL)
-  PORT (PT)
-  LOW DENSITY RESIDENTIAL (RL/P)
-  MEDIUM DENSITY RESIDENTIAL (RM/P)
-  HIGH DENSITY RESIDENTIAL (RH/P)
-  MIXED USE (MX)
-  OPEN SPACE (OS)
-  PUBLIC FACILITIES (PF)
-  UNIVERSITY/COLLEGE (UC)
-  RIGHT OF WAY (ROW)

City of Stockton, CA Zoning Data