





Sensitive Uses Proximity Map



Legend

-  Project site
(Cannabis retailer storefront)
-  Sensitive Uses
-  ± 300 ft radius
-  ± 600 ft radius



MAP FOR REFERENCE ONLY
NOT A LEGAL DOCUMENT

City of Stockton, CA makes no claims and no warranties, expressed or implied, concerning the validity or accuracy of the GIS data presented on this map.

Geometry updated 05/03/2023
Data updated 05/01/2023

Per SMC 16.80.195.A, No retailer operator shall be located within 300 ft or a residential zones or uses and 600 ft of any of the following: A public or private academic school for students (k-12), nursery school, preschool, or childcare facility; A public park, playground, recreational area, or youth facility; Religious facilities; or Drug abuse, or alcohol recovery/treatment facility.