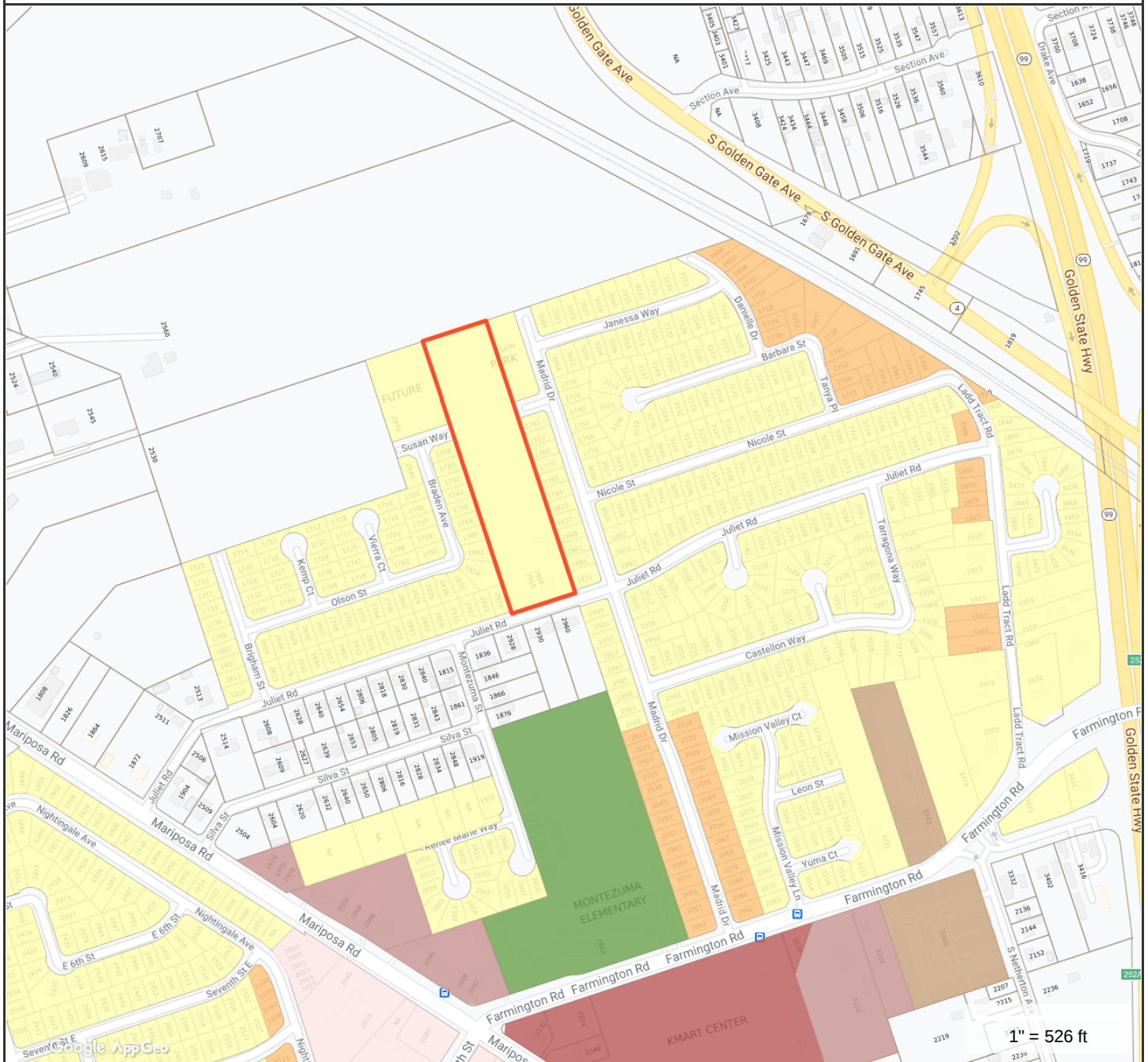


## Zoning Map

**Property Information**

**Property ID** 17304007-7634  
**Location** 2955 JULIET RD 3  
**Owner**


















**MAP FOR REFERENCE ONLY  
NOT A LEGAL DOCUMENT**

City of Stockton, CA makes no claims and no warranties, expressed or implied, concerning the validity or accuracy of the GIS data presented on this map.

Geometry updated 03/04/2021  
Data updated 03/01/2021

Map Theme Legends

Zoning

	COMMERCIAL AUTO DISTRICT (CA)
	DOWNTOWN COMMERCIAL (CD)
	GENERAL COMMERCIAL (CG)
	LARGE SCALE COMMERCIAL (CL)
	NEIGHBORHOOD COMMERCIAL (CN)
	OFFICE COMMERCIAL(CO)
	GENERAL INDUSTRIAL(IG)
	LIMITED INDUSTRIAL (IL)
	PORT (PT)
	LOW DENSITY RESIDENTIAL (RL/P)
	MEDIUM DENSITY RESIDENTIAL (RM/P)
	HIGH DENSITY RESIDENTIAL (RH/P)
	MIXED USE (MX)
	OPEN SPACE (OS)
	PUBLIC FACILITIES (PF)

City of Stockton, CA Zoning Data