

City of Stockton, CA

March 2, 2021



Property Information

Property ID	12802023-49642
Location	3158 AUTO CENTER CI
Owner	VINTAGE INVESTMENTS PTP


















MAP FOR REFERENCE ONLY
NOT A LEGAL DOCUMENT

City of Stockton, CA makes no claims and no warranties, expressed or implied, concerning the validity or accuracy of the GIS data presented on this map.

Geometry updated 02/05/2021
Data updated 03/01/2021

Map Theme Legends

Zoning

	COMMERCIAL AUTO DISTRICT (CA)
	DOWNTOWN COMMERCIAL (CD)
	GENERAL COMMERCIAL (CG)
	LARGE SCALE COMMERCIAL (CL)
	NEIGHBORHOOD COMMERCIAL (CN)
	OFFICE COMMERCIAL(CO)
	GENERAL INDUSTRIAL(IG)
	LIMITED INDUSTRIAL (IL)
	PORT (PT)
	LOW DENSITY RESIDENTIAL (RL/P)
	MEDIUM DENSITY RESIDENTIAL (RM/P)
	HIGH DENSITY RESIDENTIAL (RH/P)
	MIXED USE (MX)
	OPEN SPACE (OS)
	PUBLIC FACILITIES (PF)

City of Stockton, CA Zoning Data