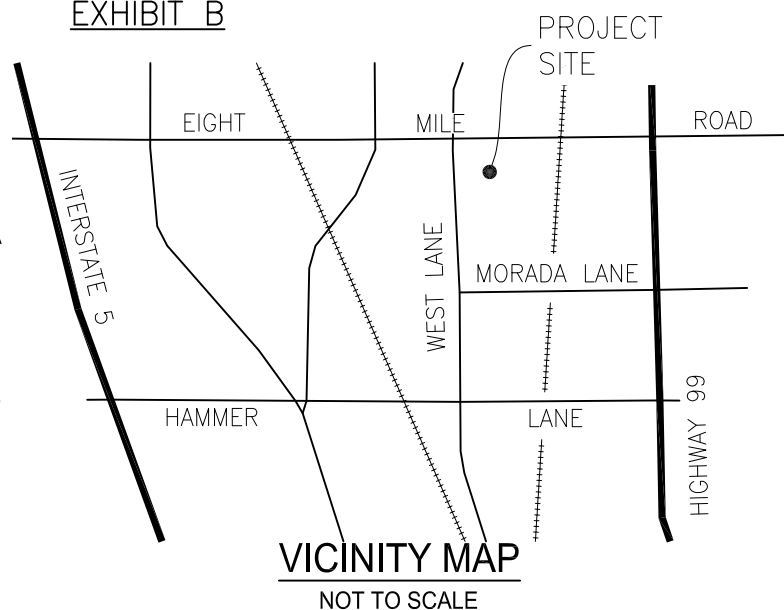


EXHIBIT B

PROPERTY LIST:
 PROPERTIES OWNED BY:
 HOLMAN INVESTORS, LLC
 3400 EAST EIGHT MILE ROAD, SUITE A
 STOCKTON, CA 95212
 APN 122-020-50

REFERENCES:

(R1) BOOK 40 M.&P., PAGE 51, SJCR
 (R2) D.N. 2020-096271, SJCR



LINE DATA TABLE

LINE	BEARING	DISTANCE
L1	N90°00'00"E	47.06'
L2	S9°15'33"W	26.69'
L3	S0°00'00"E	12.00'
L4	S0°00'00"W	48.00'
L5	N90°00'00"W	41.99'
L6	S0°00'00"E	16.00'
L7	S45°00'00"W	21.21'
L8	N45°00'00"W	14.14'
L9	N0°00'00"E	6.00'
L10	N45°00'00"E	21.21'

CURVE DATA TABLE

CURVE	DELTA	RADIUS	LENGTH	CH.BEARING	CHORD
C1	9°15'33"	60.00'	9.70'	S4°37'47"W	9.69'
C2	9°02'45"	1952.00'	308.18'	S85°28'37"W	307.86'
C3	9°02'45"	2048.00'	323.34'	N85°28'37"E	323.00'

BASIS OF BEARINGS:

BASED ON THAT CERTAIN MAP ENTITLED "TRACT NO. 3465 OF CANNERY PARK UNIT NO. 1" AS FILED IN BOOK 40 OF MAPS AND PLATS, AT PAGE 51, SAN JOAQUIN COUNTY RECORDS.

BEING A PORTION OF LT COL MARK TAYLOR STREET, AS SHOWN ON THAT CERTAIN MAP ENTITLED "TRACT NO. 3465, CANNERY PARK UNIT NO. 1", RECORDED IN BOOK 40 OF MAPS AND PLATS, PAGE 51, SAN JOAQUIN COUNTY RECORDS, LYING IN SECTION 1, TOWNSHIP 2 NORTH, RANGE 6 EAST, MOUNT DIABLO MERIDIAN, CITY OF STOCKTON, SAN JOAQUIN COUNTY, STATE OF CALIFORNIA.



Kaiser Isaac Shahbaz
 09/11/2020

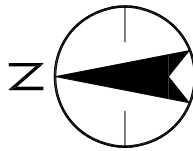
SHEET 1 OF 3

REV. NO.	REV. DATE	REV. BY	LT COL MARK TAYLOR STREET RIGHT-OF-WAY VACATION CANNERY PARK UNIT NO. 1	APPROVED BY	
DIGITIZED				CITY ENGINEER	
DWG. BY		SCALE	CITY OF STOCKTON DEPARTMENT OF PUBLIC WORKS	DATE	DRAWING NO.
CK. BY					

EXHIBIT B

LEGEND:

EX EXISTING
COS CITY OF STOCKTON
SJC SAN JOAQUIN COUNTY
POB POINT OF BEGINNING
POC POINT OF COMMENCING
(R) RADIAL



0 150 300



SCALE: 1" = 150'

PARCEL 4
24-PM-73

LEGEND:



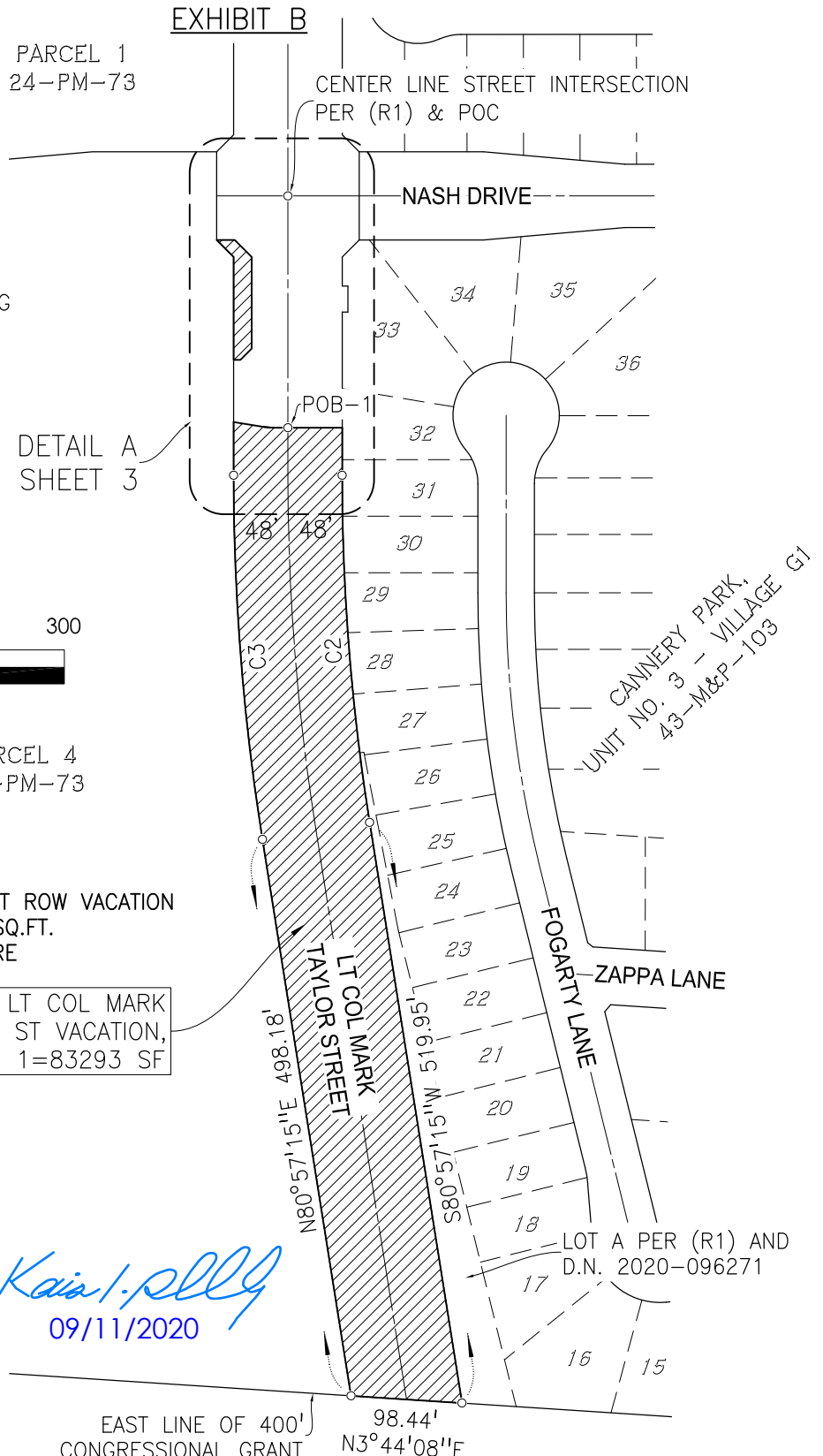
PROPOSED STREET ROW VACATION
AREA = 84,939 SQ.FT.
= 1.95 ACRE

PROPOSED LT COL MARK
TAYLOR ST VACATION,
AREA NO. 1=83293 SF



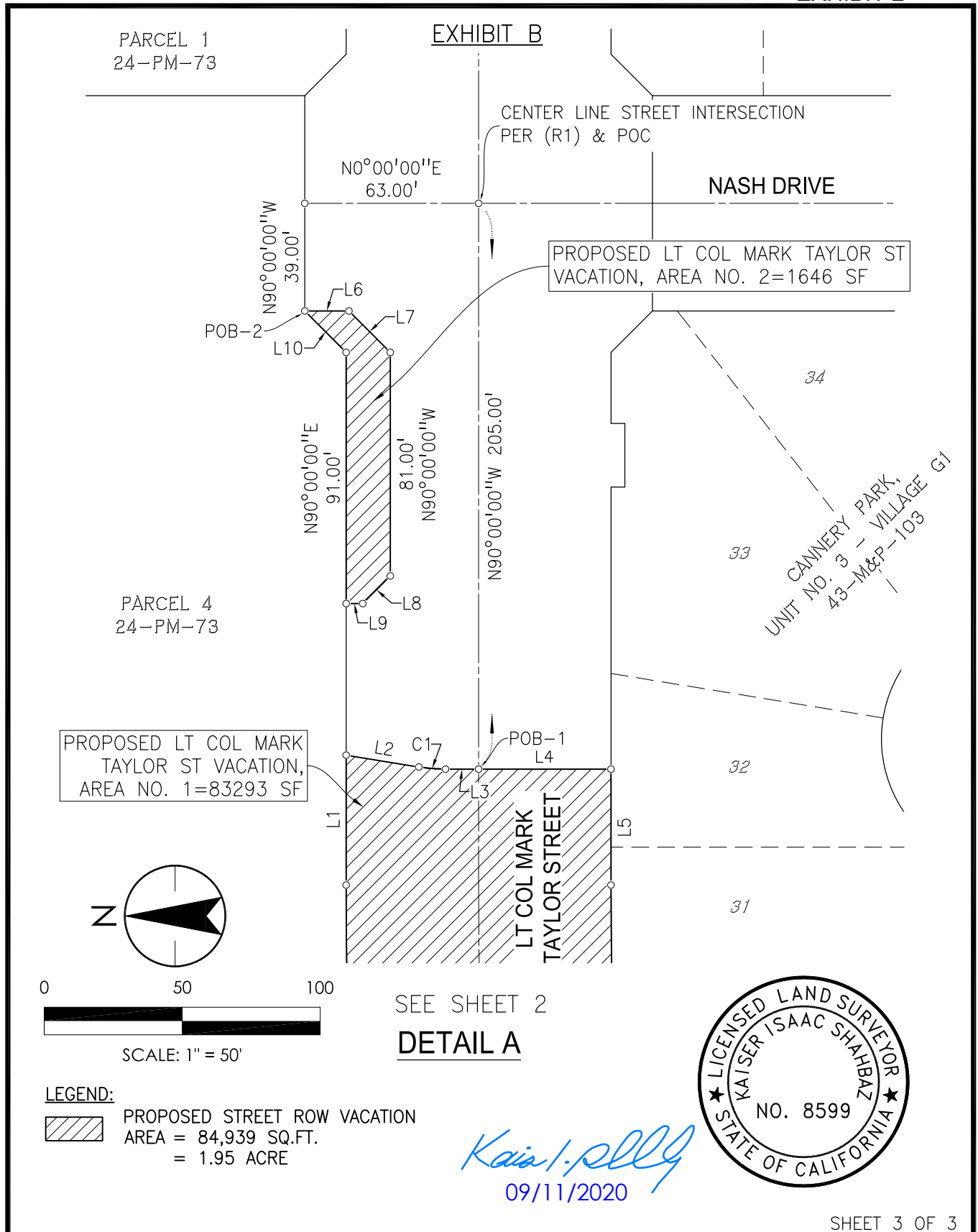
Kaiser I. Shahbaz
09/11/2020

EAST LINE OF 400'
CONGRESSIONAL GRANT



SHEET 2 OF 3

REV. NO.	REV. DATE	REV. BY	LT COL MARK TAYLOR STREET RIGHT-OF-WAY VACATION CANNERY PARK UNIT NO. 1	APPROVED BY	
DIGITIZED				CITY ENGINEER	
DWG. BY	SCALE		CITY OF STOCKTON DEPARTMENT OF PUBLIC WORKS	DATE	DRAWING NO.
CK. BY					



SHEET 3 OF 3

REV. NO.	REV. DATE	REV. BY	LT COL MARK TAYLOR STREET RIGHT-OF-WAY VACATION CANNERY PARK UNIT NO. 1	APPROVED BY	
DIGITIZED				CITY ENGINEER	
DWG. BY	SCALE		CITY OF STOCKTON DEPARTMENT OF PUBLIC WORKS	DATE	DRAWING NO.
CK. BY					