

Attachment B - Location Map

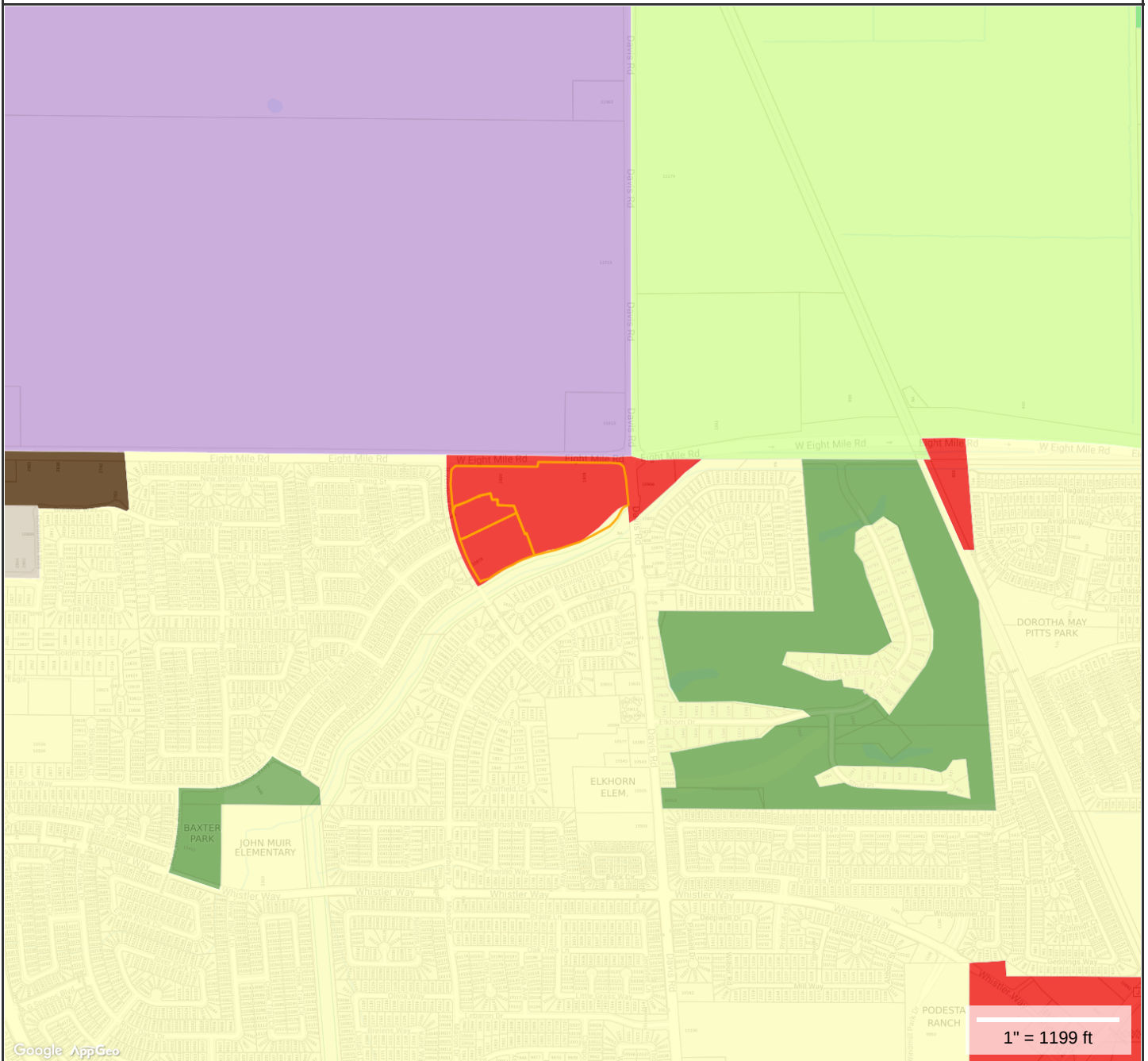


MAP FOR REFERENCE ONLY
NOT A LEGAL DOCUMENT

City of Stockton, CA makes no claims and no warranties, expressed or implied, concerning the validity or accuracy of the GIS data presented on this map.

Geometry updated 03/16/2020
Data updated 03/04/2020

Attachment B General Plan Land Use Map




**MAP FOR REFERENCE ONLY
NOT A LEGAL DOCUMENT**

City of Stockton, CA makes no claims and no warranties, expressed or implied, concerning the validity or accuracy of the GIS data presented on this map.

Geometry updated 03/16/2020
Data updated 03/04/2020

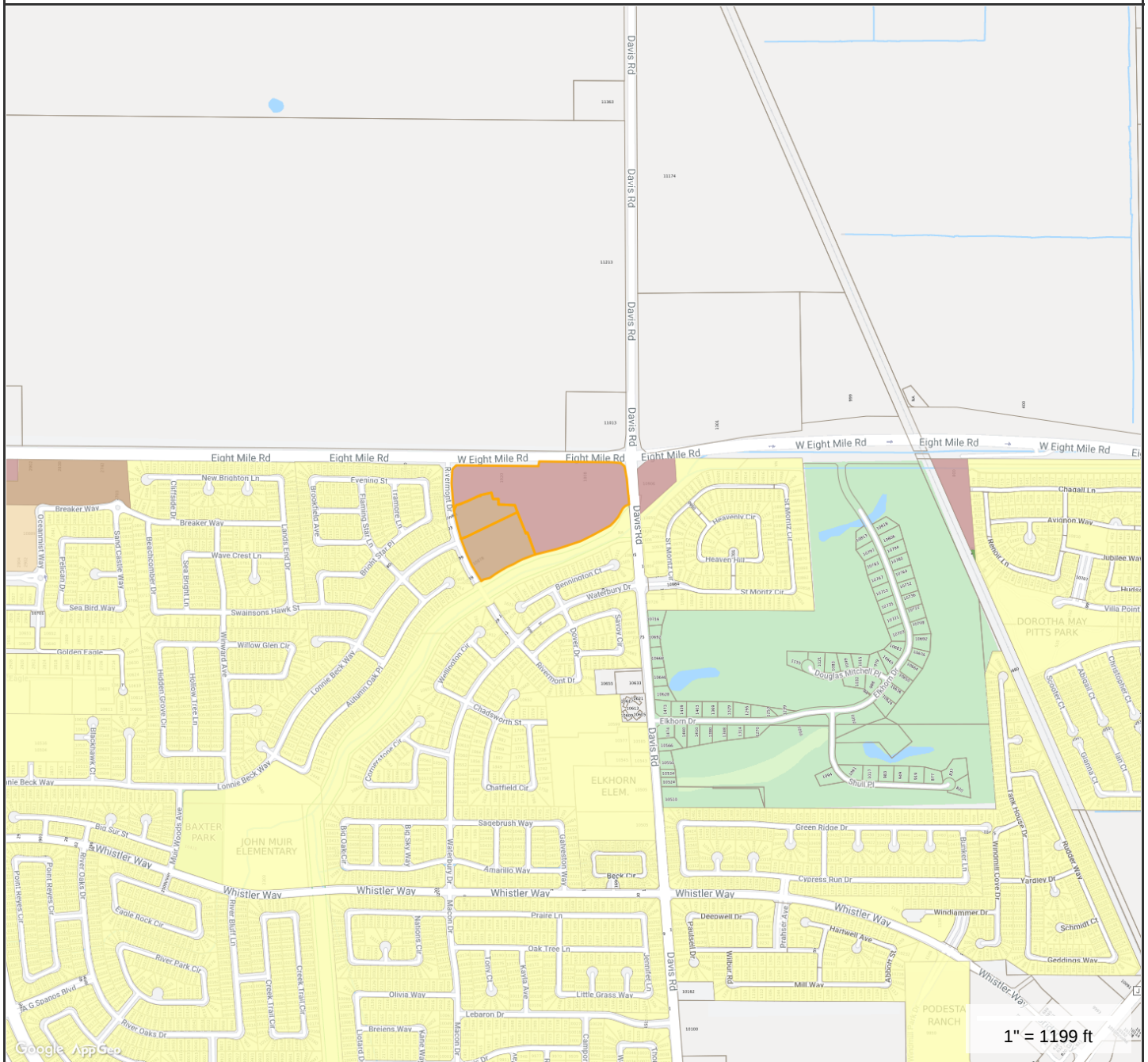
Map Theme Legends

General Plan Map



City of Stockton GIS data

Attachment B - Zoning Map


















MAP FOR REFERENCE ONLY
NOT A LEGAL DOCUMENT

City of Stockton, CA makes no claims and no warranties, expressed or implied, concerning the validity or accuracy of the GIS data presented on this map.

Geometry updated 03/16/2020
Data updated 03/04/2020

Map Theme Legends

Zoning

	COMMERCIAL AUTO DISTRICT (CA)
	DOWNTOWN COMMERCIAL (CD)
	GENERAL COMMERCIAL (CG)
	LARGE SCALE COMMERCIAL (CL)
	NEIGHBORHOOD COMMERCIAL (CN)
	OFFICE COMMERCIAL(CO)
	GENERAL INDUSTRIAL(IG)
	LIMITED INDUSTRIAL (IL)
	PORT (PT)
	LOW DENSITY RESIDENTIAL (RL/P)
	MEDIUM DENSITY RESIDENTIAL (RM/P)
	HIGH DENSITY RESIDENTIAL (RH/P)
	MIXED USE (MX)
	OPEN SPACE (OS)
	PUBLIC FACILITIES (PF)

City of Stockton, CA Zoning Data