

Resolution No. **2017-10-17-1501**
STOCKTON CITY COUNCIL

RESOLUTION APPROVING A USE PERMIT TO ESTABLISH A PROPOSED MEDICAL CANNABIS DISPENSARY IN AN EXISTING COMMERCIAL BUILDING IN AN INDUSTRIAL, GENERAL ZONE AT 2401 STAGECOACH ROAD (P17-0134)

The applicant, Lafayette Street Property Management, has submitted a Use Permit application to establish a proposed 6,000-square foot medical cannabis dispensary in an existing industrial warehouse; and

The subject building is approximately 31,250 square feet in size and is currently vacant according to the applicant; and

The subject facility will occupy the north-western portion of the building and the remainder of the building will be leased to other tenants; and

The subject dispensary complies with the medical cannabis dispensary provisions of Stockton Municipal Code (SMC) section 16.80.195, and all minimum separation requirements from sensitive uses and other restrictions; and

The Stockton Police Department has reviewed the required security plan for the subject facility. The proposed Security Plan meets the Police Department standards and includes provisions for security guards, access controls, video surveillance, and lighting; and

The subject use would be consistent with the Industrial land use designation of the General Plan and the site would be physically suitable for the proposed use, including the provision of utility services (e.g. sanitation and water), public access, and the absence of physical constraints (e.g. earth, movement, flooding, etc.). Further, the project would strengthen the integrity of the surrounding area, would not jeopardize or be hazardous to public peace and welfare, and would be compatible with surrounding land uses, because a medical cannabis dispensary is allowed in the IG zone and is consistent with the Industrial land use designation of the General Plan; now, therefore,

BE IT RESOLVED BY THE CITY COUNCIL OF THE CITY OF STOCKTON, AS FOLLOWS:

A. The City Council hereby approves the request for a Use Permit to allow the establishment and operation of a medical cannabis dispensary in an existing commercial building at 2401 Stagecoach Avenue (Exhibit 1, Site and Floor Plans), based on the following findings of fact and conditions of approval:

//
//

General Findings

1. The subject use is allowed within the Industrial, General (IG) zoning district, subject to the approval of a Use Permit by the Planning Commission and Operators Permit from the Police Department. The subject use complies with required Location Restrictions contained in Stockton Municipal Code section 16.80.195.A.3.

2. The subject use, as conditioned, would maintain the integrity and character of the surrounding neighborhood by re-occupying an existing vacant industrial building in an IG zoning district and because the use would add enhanced security measures and on-site security personnel to reduce criminal behavior in the area.

3. The subject use is consistent with applicable general land uses, objectives, policies, and programs of the General Plan and any applicable specific plan or master development plan related to the subject use, because it is a service business consistent with the Industrial land use designation and is consistent with the following General Plan policies:

3.1 Land Use Designations and Standards:

Industrial Allowed Uses: A wide variety of industrial uses including uses with nuisance or hazardous characteristics, warehousing, construction, contractors, light manufacturing, offices, retail sales, service businesses, public and quasi-public uses, and other similar compatible uses. Residential uses are prohibited.

Policy LU-5.5, Compatible Land Use: The City shall ensure an adequate separation between sensitive land uses (residential, educational, healthcare) and industrial land uses to minimize land use incompatibility associated noise, odors, and air pollutant emissions from industrial uses.

The subject use complies with the above General Plan standard and policy because it is consistent with the Industrial land use designation and is appropriately separated from sensitive land uses by complying with the Development Code's location restrictions.

4. The subject site would be physically suitable for the type and density/intensity of use being proposed including the provision of services (e.g., sanitation and water), public access, and the absence of physical constraints (e.g., earth movement, flooding, etc.), because the building already has existing services and there are no known physical constraints.

5. The establishment, maintenance, or operation of the subject use at the location proposed and for the time period(s) identified, if applicable, is not expected to endanger, jeopardize, or otherwise constitute a hazard to the public convenience, health, interest, safety, peace, or general welfare of persons residing or working in the

neighborhood of the proposed use, because the conditions of approval adequately address potential public health and safety issues that may be associated with the subject use by requiring installation of security cameras and patrolling of the site by a security guard.

6. The design, location, size, and operating characteristics of the subject use are expected to be compatible with existing and future land uses on the site and in the vicinity of the subject property, because the subject use is classified as a service use, in accordance with Table 2-2 (Allowable Land Uses and Permit Requirements) of the Development Code, and is expected to be compatible with existing and future uses already in place in the surrounding industrial zone. The anticipated customer base, traffic patterns, noise levels, and general operational conditions of the subject use are compatible with the surrounding area.

7. The proposed action is a Categorically Exempt use, in accordance with the provisions of Section 15301, Class 1, of the California Environmental Quality Act (CEQA) and the City's CEQA Guidelines, because it will be located within an existing commercial building and existing infrastructure is adequate to serve the site and subject use.

Conditions of Approval


1. Comply with all applicable Federal, State, County, and City codes, regulations, and adopted standards, and pay all applicable fees.
2. In the event the operation of this use should prove detrimental to the health, safety, peace, or general welfare of the surrounding neighborhood, this Use Permit shall be subject to revocation or modification, as provided in the Development Code.
3. The Use Permit shall become effective following the completion of a ten-day appeal period following approval of the application.
4. The Use Permit shall be posted in a conspicuous place and be made available immediately to City personnel upon inspection of the premises.
5. The owners, developers and/or successors-in-interest (ODS) shall be responsible for the City's legal and administrative costs associated with defending any legal challenge of the approvals for this project or its related environmental document.
6. All required elements of the mandatory Security and Lighting Plan shall be approved by the Police Department and be in place before initiation of the subject use and all security guards employed at the subject dispensary shall be approved by the Police Department before the start of their employment.
7. The applicant shall post the name and phone number of the required on-site community relations staff on the exterior of the business, near the public

entrance to the dispensary. An answering machine or similar device shall be operational during all times that the business is closed. The posting shall also state that the Police Department may be contacted for emergency problems associated with the subject use and that the Code Enforcement Division may be contacted to report non-emergency problems associated with the subject use. The notice should include 24-hour phone numbers for the Police Department and the Code Enforcement Division. A log of calls received by the dispensary's community relations staff/phone answering system shall be maintained and submitted to the Community Development Department as a part of the required review.


8. The operator of the business shall monitor the area surrounding the store to prevent customers from congregating outside the premises and to prevent parking and noise problems.
9. Edible cannabis products at the dispensary shall be limited to non-potentially hazardous foods, such as cookies, brownies, and candies.
10. Cannabis products shall not be consumed in the dispensary tenant space or the parking area.
11. Edibles shall be clearly labeled with a warning that the item contains medical cannabis and is medication, not food. The package label shall be opaque (not clear) and shall be clearly labeled with a warning to keep the product away from children. The package label shall not be attractive to children or resemble candy.
12. The Fire Department shall be allowed to inspect the subject dispensary at any reasonable time to ensure compliance with all applicable provisions of the Fire Code, as well as other applicable codes, laws, and provisions, and is authorized to enforce those standards, as necessary.
13. A Fire Safety Plan shall be submitted for review as part of the building permit application. Portable fire extinguishers are required throughout the tenant space.
14. The use of any open flame device, including, but not limited to, decorative candles, torches, and cigarette lighters, shall be prohibited within the dispensary.
15. The establishment's operators and employees shall discourage loitering on or near the premises and ask persons loitering longer than 15 minutes to leave the area and contact local law enforcement officials for enforcement of applicable trespassing and loitering laws if persons requested to leave fail to do so.

16. All signs shall be subject to approval by the Community Development Department.
17. Before the initiation of the subject use, the most current technology for a video surveillance system with at least a seven-day (7) continuous recording capability shall be in place. Video recordings shall be archived for at least 30 days. The video surveillance system shall cover the interior and exterior of the building, including the parking lot and entrances to the premises.
18. Before the initiation of the subject use, exterior areas of the premises shall be provided with sufficient lighting in a manner that provides adequate illumination for the patrons of the dispensary while not spilling onto surrounding parcels and adjacent rights-of-way.
19. The property owner or business operator shall provide at least one uniformed, licensed security guard to patrol the project site and the vicinity of the subject site during all business hours, including one hour before and after the business opens and closes.
20. An odor neutralizing system shall be utilized, installed, and maintained in the building and be subject to the approval of the Community Development Director and if required, the San Joaquin Valley Air Pollution Control District (SJVAPCD) prior to the initiation of the subject use. Any chemicals used to neutralize odors shall be non-toxic and shall not be noxious or offensive to persons residing or working in the vicinity.
21. The subject Use Permit shall be subject to review at 12 months after the initiation of the subject use. At least one (1) month before the required review, the business operator shall submit a Compliance Report to the Planning Division. The document shall, at a minimum, report on compliance with all the adopted conditions of approval and the Security Plan.

PASSED, APPROVED, and ADOPTED October 17, 2017.


MICHAEL D. TUBBS
Mayor of the City of Stockton

ATTEST:


BRET HUNTER, CMC
Interim City Clerk of the City of Stockton



Resolution No. **2019-02-14-0501**

STOCKTON PLANNING COMMISSION

RESOLUTION AMENDING USE PERMIT 18-0720 FOR THE CANNABIS DISPENSARY AT 2401 STAGECOACH ROAD (P18-0720)

The applicant, Delta RE LLC, submitted a Use Permit Amendment application to authorize the expansion of an approved cannabis dispensary within an existing building at 2401 Stagecoach Road in an IG (Industrial, General) zoning district; and

The amendment would allow the expansion of the cannabis dispensary to a maximum total floor area of 9,400 square feet; and

The cannabis dispensary expansion complies with the cannabis dispensary provisions of Stockton Municipal Code (SMC) section 16.80.195, and all minimum separation requirements from sensitive uses and other restriction; and

On February 14, 2019, the Planning Commission held a duly noticed public hearing, pursuant to SMC section 16.88.050(C), to consider the application, at which time all interested parties had the opportunity to be heard; and

On February 14, 2019, and prior to acting on this request, the Planning Commission considered the staff report analyzing the application, including the California Environmental Quality Act (CEQA) determination therein; now, therefore,

BE IT RESOLVED BY THE PLANNING COMMISSION OF THE CITY OF STOCKTON, AS FOLLOWS:

1. The foregoing recitals are true and correct and incorporated herein reference.
2. Based on its review of the entire record herein the Planning Commission hereby approves the requested amendment to Use Permit 18-0720, to allow the operation of an expanded cannabis dispensary based on the following findings of fact and conditions of approval:

Use Permit: General Findings

1. The subject use is allowed in the IG (Industrial, General) zoning district, subject to the approval of a Use Permit by the Planning Commission and complies with all applicable provisions of the Development Code and the Municipal Code. The expansion would not increase the number of dispensaries permitted in the City.
2. The subject use, as conditioned, would maintain the integrity and character of the surrounding neighborhood, because it would result in the use of a vacant building, it provides local employment and, through the implementation of conditions

imposed here as well as security measures required by SMC Chapter 5.100, it would reduce criminal behavior in the area and not jeopardize or be hazardous to public peace and welfare.

3. The proposed use is consistent with applicable general land uses, objectives, policies, and programs of the General Plan because it is a commercial use on a site designated for such uses and is consistent with the following General Plan policies:

Policy 3.1 (Land Use Designation Standards): Industrial allowed Uses: A wide variety of industrial uses including uses with nuisance or hazardous characteristics, warehousing, construction, contractors, light manufacturing, offices, retail sales, service businesses, public and quasi-public uses, and other similar compatible uses. Residential uses are prohibited.

Policy LU-5.5 (Compatible Land Use): The City shall ensure adequate separation between sensitive land uses (residential, educational, healthcare) and industrial land uses to minimize land use incompatibility associated noise, odors, and air pollutant emissions from industrial uses.

The subject use complies with the above General Plan policies because it is consistent with the Industrial Land use designation and is appropriately separated from sensitive land uses as required by SMC section 16.80.195(A) for cannabis dispensaries.

4. The subject site is expected to be physically suitable for the type and density/intensity of use being proposed, including the provision of services (e.g., sanitation and water), public access, and the absence of physical constraints (e.g., earth movement, flooding, etc.), because the area is already supplied by the required infrastructure, the subject use is located in an existing warehouse building, and there are no known physical constraints associated with the subject site.
5. The establishment, maintenance, or operation of the subject use at the location proposed and for the time period(s) identified, if applicable, is not expected to endanger, jeopardize, or otherwise constitute a hazard to the public convenience, health, interest, safety, peace, or general welfare of persons residing or working in the neighborhood of the proposed use because, as conditioned, security measures deemed adequate by the Police Department will be put in place for the proposed use. The use of the site raises no potential public health and safety issues in the subject industrial setting.
6. The design, location, size, and operating characteristics of the subject use are expected to be compatible with existing and future land uses on the site and in the vicinity of the subject property, because the subject use is classified under services, in accordance with Table 2-2 (Allowable Land Uses and Permit Requirements) of the Development Code and is compatible with the warehouse use previously in place in the same commercial building. The anticipated customer

base and traffic patterns will operate at different peak periods than the surrounding industrial park warehouse uses. Noise levels and general operational conditions of the subject dispensary are compatible with the industrial uses and the required implementation of air filtration systems will further prevent exposure to noxious odors.

7. The proposed action is a Categorical Exempt use, in accordance with the provisions of section 15301, Class 1, of the California Environmental Quality Act (CEQA) and the City's CEQA Guidelines, because it will be located within an existing commercial building and existing infrastructure is adequate to serve the site and subject use.

Conditions of Approval

1. This resolution shall supersede that which approved the original Use Permit, 18-0720.
2. This Use Permit authorizes the site plan and floor plan included as Exhibit 1.
3. Comply with all applicable Federal, State, County, and City codes, regulations, and adopted standards, and pay all applicable fees.
4. In the event the operation of this use should prove detrimental to the health, safety, peace, or general welfare of the surrounding neighborhood, this Use Permit shall be subject to revocation or modification, as provided in the Development Code.
5. The Use Permit shall become effective following the completion of a ten-day appeal period following approval of the application.
6. The Use Permit shall be posted in a conspicuous place and be made available immediately to City personnel upon inspection of the premises.
7. The owners, developers, and/or successors-in-interest (ODS) shall be responsible for the City's legal and administrative costs associated with defending any legal challenge of the approvals for this project or its related environmental document.
8. All required elements of the mandatory Security and Lighting Plan shall be approved by the Police Department and be in place before initiation of the subject use and all security guards employed at the subject dispensary shall be approved by the Police Department before the start of their employment.
9. The applicant shall post the name and phone number of the required on-site community relations staff on the exterior of the business, near the public entrance to the dispensary. An answering machine or similar device shall be operational during all times that the business is closed. The posting shall also state that the Police Department may be contacted for emergency problems associated with the subject use and that the Code Enforcement Division may be contacted to report

non-emergency problems associated with the subject use. The notice should include 24-hour phone numbers for the Police Department and the Code Enforcement Division. A log of calls received by the dispensary's community relations staff/phone answering system shall be maintained and submitted to the Community Development Department as a part of the required review.

10. The operator of the business shall monitor the area surrounding the store to prevent customers from congregating outside the premises and to prevent parking and noise problems.
11. Edible cannabis products at the dispensary shall be limited to non-potentially hazardous foods, such as cookies, brownies, and candies.
12. Cannabis products shall not be consumed in the dispensary tenant space or the parking area.
13. Edibles shall be clearly labeled with a warning that the item contains cannabis and is medication, not food. The package label shall be opaque (not clear) and shall be clearly labeled with a warning to keep the product away from children. The package label shall not be attractive to children or resemble candy.
14. The Fire Department shall be allowed to inspect the subject dispensary at any reasonable time to ensure compliance with all applicable provisions of the Fire Code, as well as other applicable codes, laws, and provisions, and is authorized to enforce those standards, as necessary.
15. A Fire Safety Plan shall be submitted for review as part of the building permit application. Portable fire extinguishers are required throughout the tenant space.
16. The use of any open flame device, including, but not limited to, decorative candles, torches, and cigarette lighters, shall be prohibited within the dispensary.
17. The establishment's operators and employees shall discourage loitering on or near the premises and ask persons loitering longer than 15 minutes to leave the area and contact local law enforcement officials for enforcement of applicable trespassing and loitering laws if persons requested to leave fail to do so.
18. All signs shall be subject to approval by the Community Development Department.
19. Before the initiation of the subject use, the most current technology for a video surveillance system with at least a seven-day (7) continuous recording capability shall be in place. Video recordings shall be archived for at least 30 days. The video surveillance system shall cover the interior and exterior of the building, including the parking lot and entrances to the premises.
20. Before the initiation of the subject use, exterior areas of the premises shall be

provided with sufficient lighting in a manner that provides adequate illumination for the patrons of the dispensary while not spilling onto surrounding parcels and adjacent rights-of-way.

21. The property owner or business operator shall provide at least one uniformed, licensed security guard to patrol the project site and the vicinity of the subject site during all business hours, including one hour before and after the business opens and closes.
22. An odor neutralizing system shall be utilized, installed, and maintained in the building and be subject to the approval of the Community Development Director and if required, the San Joaquin Valley Air Pollution Control District (SJVAPCD) prior to the initiation of the subject use. Any chemicals used to neutralize odors shall be non-toxic and shall not be noxious or offensive to persons residing or working in the vicinity.
23. The subject Use Permit shall be subject to review at 12 months after the initiation of the subject use. At least one (1) month before the required review, the business operator shall submit a Compliance Report to the Planning Division. The document shall, at a minimum, report on compliance with all the adopted conditions of approval and the Security Plan.

PASSED, APPROVED, and ADOPTED February 14, 2019


KIMBERLY WARMSLEY, VICE CHAIR
City of Stockton Planning Commission

ATTEST:


MICHAEL McDOWELL, SECRETARY
City of Stockton Planning Commission

PARKING COUNT

TOTAL SPACES: 47

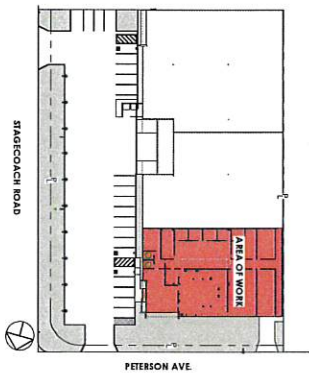
TOTAL ACCESSIBLE SPACES: 1

100% ACCESSIBLE

PARKING MATRIX

SPACES	AREA (SQ. FT.)	LOAD FACTOR	TOTAL PARKING SPACES
100	250	20	20

KEY MAP PLAN



SITE NOTES

- THE GENERAL CONTRACTOR SHALL VERIFY ALL DIMENSIONS AND CONDITIONS FOR THE PROPOSED WORK AND REPORT ANY DISCREPANCIES TO THE ARCHITECT IMMEDIATELY.
- THE GENERAL CONTRACTOR SHALL BE RESPONSIBLE FOR OBTAINING ALL NECESSARY PERMITS, ORDINANCES, AND APPROVALS FROM THE CITY OF SAN DIEGO AND THE CALIFORNIA DEPARTMENT OF TRANSPORTATION (CALTRANS).
- THE GENERAL CONTRACTOR SHALL BE RESPONSIBLE FOR OBTAINING ALL NECESSARY PERMITS, ORDINANCES, AND APPROVALS FROM THE CITY OF SAN DIEGO AND THE CALIFORNIA DEPARTMENT OF TRANSPORTATION (CALTRANS).
- THE GENERAL CONTRACTOR SHALL BE RESPONSIBLE FOR OBTAINING ALL NECESSARY PERMITS, ORDINANCES, AND APPROVALS FROM THE CITY OF SAN DIEGO AND THE CALIFORNIA DEPARTMENT OF TRANSPORTATION (CALTRANS).
- THE GENERAL CONTRACTOR SHALL BE RESPONSIBLE FOR OBTAINING ALL NECESSARY PERMITS, ORDINANCES, AND APPROVALS FROM THE CITY OF SAN DIEGO AND THE CALIFORNIA DEPARTMENT OF TRANSPORTATION (CALTRANS).
- THE GENERAL CONTRACTOR SHALL BE RESPONSIBLE FOR OBTAINING ALL NECESSARY PERMITS, ORDINANCES, AND APPROVALS FROM THE CITY OF SAN DIEGO AND THE CALIFORNIA DEPARTMENT OF TRANSPORTATION (CALTRANS).
- THE GENERAL CONTRACTOR SHALL BE RESPONSIBLE FOR OBTAINING ALL NECESSARY PERMITS, ORDINANCES, AND APPROVALS FROM THE CITY OF SAN DIEGO AND THE CALIFORNIA DEPARTMENT OF TRANSPORTATION (CALTRANS).
- THE GENERAL CONTRACTOR SHALL BE RESPONSIBLE FOR OBTAINING ALL NECESSARY PERMITS, ORDINANCES, AND APPROVALS FROM THE CITY OF SAN DIEGO AND THE CALIFORNIA DEPARTMENT OF TRANSPORTATION (CALTRANS).
- THE GENERAL CONTRACTOR SHALL BE RESPONSIBLE FOR OBTAINING ALL NECESSARY PERMITS, ORDINANCES, AND APPROVALS FROM THE CITY OF SAN DIEGO AND THE CALIFORNIA DEPARTMENT OF TRANSPORTATION (CALTRANS).
- THE GENERAL CONTRACTOR SHALL BE RESPONSIBLE FOR OBTAINING ALL NECESSARY PERMITS, ORDINANCES, AND APPROVALS FROM THE CITY OF SAN DIEGO AND THE CALIFORNIA DEPARTMENT OF TRANSPORTATION (CALTRANS).

LEGEND

- ACCESSIBLE PATH OF TRAVEL
- PLANTING
- PARKING

KEYNOTES

- PLANTING
- TRASH AREA
- DRAINAGE
- PROPOSED ADA SIGN
- PROPOSED ACCESSIBLE VAN PARKING SPACE
- PROPOSED ACCESSIBLE PATH OF TRAVEL
- TACTILE WARNING SURFACE
- WATER METER
- WATER VALVE
- WATER METER
- WATER VALVE
- STREET LAMP
- EXTERIOR WALL SCIENCE
- ELECTRIC METERS

SITE PLAN SITE PLAN 1

A000

SITE PLAN & ACCESS PLAN

HELEO +

2250 INDIA ST. #210
SAN DIEGO, CA 92101
T: 619.666.0790

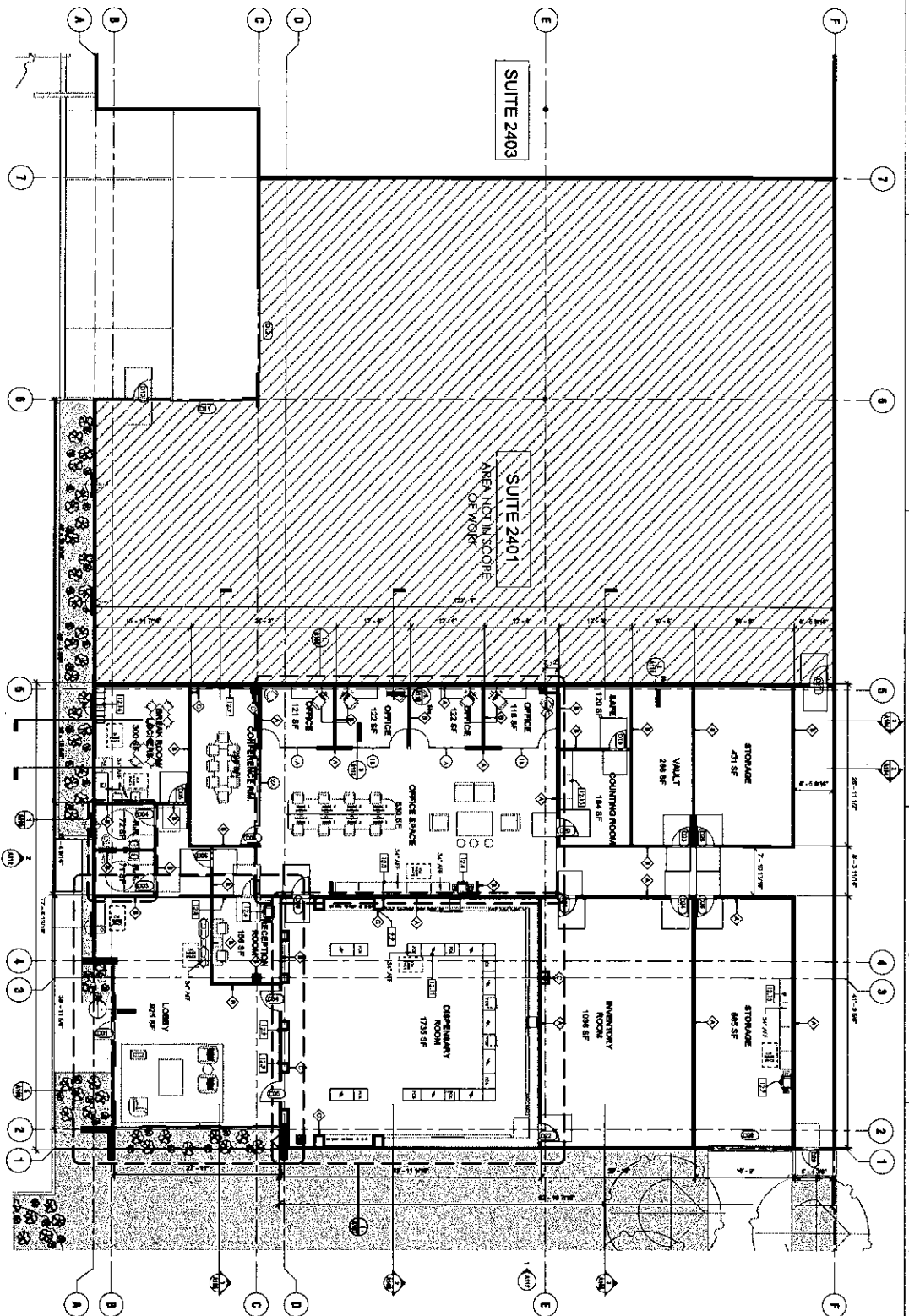
Exhibit 1

URBN LEAF
STAGECOACH
STAGECOACH
2401 STAGECOACH ROAD
STOCKTON, CA 95215
APR. 17, 2020-18

Exhibit 1

HELEO +

2250 INDIA ST. #210
SAN DIEGO, CA 92101
T: 619.666.0790











LEVEL 0
1/8" = 1'0"



KEYNOTES

- | | |
|-------|--------------------|
| 0.9 | FURRED OUT WALL |
| 12.3 | COUNTER |
| 12.6 | PRINTER |
| 12.7 | LABEL PRINTER |
| 12.8 | SECURITY MONITORS |
| 12.9 | TV |
| 12.11 | DISPENSARY COUNTER |
| 12.13 | NEW TASK TABLE |
| 12.16 | LOCKERS |

LEGEND

- | | |
|---|------------------------------|
|  | WALL TO BE EXPOSED BRICK |
|  | NEW WALL |
|  | AREA NOT TO BE SCORED OFF |
|  | REMOVE BELOW OR REMOVE ABOVE |
|  | WOODEN CALLOUT |
|  | DOOR CALLOUT |
|  | ROOF/FLOOR CALLOUT |
|  | WALL CALLOUT |

FLOOR PLAN NOTES

1. **THE PURPOSE OF THE STUDY** was to determine the effect of a 12-week training program on the physical fitness and performance of a group of 10 male police officers. The study was conducted in the summer of 1998, and the results were published in the *Journal of Police and Crime*.
2. **THE STUDY DESIGN** was a quasi-experimental design. The participants were divided into two groups: a control group and an experimental group. The control group consisted of 5 officers who did not participate in the training program, and the experimental group consisted of 5 officers who did.
3. **THE PARTICIPANTS** were 10 male police officers, all of whom were between the ages of 25 and 40. They were all members of the same police department and had been working for the department for at least 5 years.
4. **THE TRAINING PROGRAM** consisted of 12 weeks of training, including cardiovascular exercise, strength training, and flexibility exercises. The training was supervised by a certified personal trainer.
5. **THE MEASUREMENTS** were taken at the beginning and end of the 12-week training program. The measurements included heart rate, blood pressure, body mass index (BMI), and a physical fitness test.
6. **THE RESULTS** showed that the experimental group had significantly higher heart rates, blood pressures, and BMI than the control group at the end of the 12-week training program. The physical fitness test results also showed that the experimental group had significantly higher scores than the control group.
7. **THE CONCLUSIONS** were that the 12-week training program had a positive effect on the physical fitness and performance of the police officers. The results suggest that a similar training program could be beneficial for other law enforcement agencies.
8. **THE LIMITATIONS** of the study were that the sample size was small and the study was not randomized. Future research should include a larger sample size and a randomized design.
9. **THE IMPLICATIONS** of the study were that law enforcement agencies should consider implementing a similar training program to improve the physical fitness and performance of their officers.
10. **THE FUNDING** for the study was provided by the police department and the personal trainer.
11. **THE AUTHOR'S DECLARATION** was that the author had no conflicts of interest and that the results of the study were not influenced by any external factors.
12. **THE AUTHOR'S CONTACT INFORMATION** was provided at the end of the study.
13. **THE AUTHOR'S ACKNOWLEDGMENTS** were given to the police department and the personal trainer for their support and assistance during the study.
14. **THE AUTHOR'S REFERENCES** were listed at the end of the study.
15. **THE AUTHOR'S APPENDICES** were included at the end of the study.
16. **THE AUTHOR'S INDEX** was provided at the end of the study.
17. **THE AUTHOR'S TABLE OF CONTENTS** was provided at the beginning of the study.
18. **THE AUTHOR'S EXECUTIVE SUMMARY** was provided at the beginning of the study.
19. **THE AUTHOR'S INTRODUCTION** was provided at the beginning of the study.
20. **THE AUTHOR'S CONCLUSION** was provided at the end of the study.
21. **THE AUTHOR'S REFERENCES** were listed at the end of the study.
22. **THE AUTHOR'S APPENDICES** were included at the end of the study.
23. **THE AUTHOR'S INDEX** was provided at the end of the study.
24. **THE AUTHOR'S TABLE OF CONTENTS** was provided at the beginning of the study.
25. **THE AUTHOR'S EXECUTIVE SUMMARY** was provided at the beginning of the study.
26. **THE AUTHOR'S INTRODUCTION** was provided at the beginning of the study.
27. **THE AUTHOR'S CONCLUSION** was provided at the end of the study.
28. **THE AUTHOR'S REFERENCES** were listed at the end of the study.
29. **THE AUTHOR'S APPENDICES** were included at the end of the study.
30. **THE AUTHOR'S INDEX** was provided at the end of the study.
31. **THE AUTHOR'S TABLE OF CONTENTS** was provided at the beginning of the study.
32. **THE AUTHOR'S EXECUTIVE SUMMARY** was provided at the beginning of the study.
33. **THE AUTHOR'S INTRODUCTION** was provided at the beginning of the study.
34. **THE AUTHOR'S CONCLUSION** was provided at the end of the study.
35. **THE AUTHOR'S REFERENCES** were listed at the end of the study.
36. **THE AUTHOR'S APPENDICES** were included at the end of the study.
37. **THE AUTHOR'S INDEX** was provided at the end of the study.
38. **THE AUTHOR'S TABLE OF CONTENTS** was provided at the beginning of the study.
39. **THE AUTHOR'S EXECUTIVE SUMMARY** was provided at the beginning of the study.
40. **THE AUTHOR'S INTRODUCTION** was provided at the beginning of the study.
41. **THE AUTHOR'S CONCLUSION** was provided at the end of the study.
42. **THE AUTHOR'S REFERENCES** were listed at the end of the study.
43. **THE AUTHOR'S APPENDICES** were included at the end of the study.
44. **THE AUTHOR'S INDEX** was provided at the end of the study.
45. **THE AUTHOR'S TABLE OF CONTENTS** was provided at the beginning of the study.
46. **THE AUTHOR'S EXECUTIVE SUMMARY** was provided at the beginning of the study.
47. **THE AUTHOR'S INTRODUCTION** was provided at the beginning of the study.
48. **THE AUTHOR'S CONCLUSION** was provided at the end of the study.
49. **THE AUTHOR'S REFERENCES** were listed at the end of the study.
50. **THE AUTHOR'S APPENDICES** were included at the end of the study.
51. **THE AUTHOR'S INDEX** was provided at the end of the study.
52. **THE AUTHOR'S TABLE OF CONTENTS** was provided at the beginning of the study.
53. **THE AUTHOR'S EXECUTIVE SUMMARY** was provided at the beginning of the study.
54. **THE AUTHOR'S INTRODUCTION** was provided at the beginning of the study.
55. **THE AUTHOR'S CONCLUSION** was provided at the end of the study.
56. **THE AUTHOR'S REFERENCES** were listed at the end of the study.
57. **THE AUTHOR'S APPENDICES** were included at the end of the study.
58. **THE AUTHOR'S INDEX** was provided at the end of the study.
59. **THE AUTHOR'S TABLE OF CONTENTS** was provided at the beginning of the study.
60. **THE AUTHOR'S EXECUTIVE SUMMARY** was provided at the beginning of the study.
61. **THE AUTHOR'S INTRODUCTION** was provided at the beginning of the study.
62. **THE AUTHOR'S CONCLUSION** was provided at the end of the study.
63. **THE AUTHOR'S REFERENCES** were listed at the end of the study.
64. **THE AUTHOR'S APPENDICES** were included at the end of the study.
65. **THE AUTHOR'S INDEX** was provided at the end of the study.
66. **THE AUTHOR'S TABLE OF CONTENTS** was provided at the beginning of the study.
67. **THE AUTHOR'S EXECUTIVE SUMMARY** was provided at the beginning of the study.
68. **THE AUTHOR'S INTRODUCTION** was provided at the beginning of the study.
69. **THE AUTHOR'S CONCLUSION** was provided at the end of the study.
70. **THE AUTHOR'S REFERENCES** were listed at the end of the study.
71. **THE AUTHOR'S APPENDICES** were included at the end of the study.
72. **THE AUTHOR'S INDEX** was provided at the end of the study.
73. **THE AUTHOR'S TABLE OF CONTENTS** was provided at the beginning of the study.
74. **THE AUTHOR'S EXECUTIVE SUMMARY** was provided at the beginning of the study.
75. **THE AUTHOR'S INTRODUCTION** was provided at the beginning of the study.
76. **THE AUTHOR'S CONCLUSION** was provided at the end of the study.
77. **THE AUTHOR'S REFERENCES** were listed at the end of the study.
78. **THE AUTHOR'S APPENDICES** were included at the end of the study.
79. **THE AUTHOR'S INDEX** was provided at the end of the study.
80. **THE AUTHOR'S TABLE OF CONTENTS** was provided at the beginning of the study.
81. **THE AUTHOR'S EXECUTIVE SUMMARY** was provided at the beginning of the study.
82. **THE AUTHOR'S INTRODUCTION** was provided at the beginning of the study.
83. **THE AUTHOR'S CONCLUSION** was provided at the end of the study.
84. **THE AUTHOR'S REFERENCES** were listed at the end of the study.
85. **THE AUTHOR'S APPENDICES** were included at the end of the study.
86. **THE AUTHOR'S INDEX** was provided at the end of the study.
87. **THE AUTHOR'S TABLE OF CONTENTS** was provided at the beginning of the study.
88. **THE AUTHOR'S EXECUTIVE SUMMARY** was provided at the beginning of the study.
89. **THE AUTHOR'S INTRODUCTION** was provided at the beginning of the study.
90. **THE AUTHOR'S CONCLUSION** was provided at the end of the study.
91. **THE AUTHOR'S REFERENCES** were listed at the end of the study.
92. **THE AUTHOR'S APPENDICES** were included at the end of the study.
93. **THE AUTHOR'S INDEX** was provided at the end of the study.
94. **THE AUTHOR'S TABLE OF CONTENTS** was provided at the beginning of the study.
95. **THE AUTHOR'S EXECUTIVE SUMMARY** was provided at the beginning of the study.
96. **THE AUTHOR'S INTRODUCTION** was provided at the beginning of the study.
97. **THE AUTHOR'S CONCLUSION** was provided at the end of the study.
98. **THE AUTHOR'S REFERENCES** were listed at the end of the study.
99. **THE AUTHOR'S APPENDICES** were included at the end of the study.
100. **THE AUTHOR'S INDEX** was provided at the end of the study.
101. **THE AUTHOR'S TABLE OF CONTENTS** was provided at the beginning of the study.
102. **THE AUTHOR'S EXECUTIVE SUMMARY** was provided at the beginning of the study.
103. **THE AUTHOR'S INTRODUCTION** was provided at the beginning of the study.
104. **THE AUTHOR'S CONCLUSION** was provided at the end of the study.
105. **THE AUTHOR'S REFERENCES** were listed at the end of the study.
106. **THE AUTHOR'S APPENDICES** were included at the end of the study.
107. **THE AUTHOR'S INDEX** was provided at the end of the study.
108. **THE AUTHOR'S TABLE OF CONTENTS** was provided at the beginning of the study.
109. **THE AUTHOR'S EXECUTIVE SUMMARY** was provided at the beginning of the study.
110. **THE AUTHOR'S INTRODUCTION** was provided at the beginning of the study.
111. **THE AUTHOR'S CONCLUSION** was provided at the end of the study.
112. **THE AUTHOR'S REFERENCES** were listed at the end of the study.
113. **THE AUTHOR'S APPENDICES** were included at the end of the study.
114. **THE AUTHOR'S INDEX** was provided at the end of the study.
115. **THE AUTHOR'S TABLE OF CONTENTS** was provided at the beginning of the study.
116. **THE AUTHOR'S EXECUTIVE SUMMARY** was provided at the beginning of the study.
117. **THE AUTHOR'S INTRODUCTION** was provided at the beginning of the study.
118. **THE AUTHOR'S CONCLUSION** was provided at the end of the study.
119. **THE AUTHOR'S REFERENCES** were listed at the end of the study.
120. **THE AUTHOR'S APPENDICES** were included at the end of the study.
121. **THE AUTHOR'S INDEX** was provided at the end of the study.
122. **THE AUTHOR'S TABLE OF CONTENTS** was provided at the beginning of the study.
123. **THE AUTHOR'S EXECUTIVE SUMMARY** was provided at the beginning of the study.
124. **THE AUTHOR'S INTRODUCTION** was provided at the beginning of the study.
125. **THE AUTHOR'S CONCLUSION** was provided at the end of the study.
126. **THE AUTHOR'S REFERENCES** were listed at the end of the study.
127. **THE AUTHOR'S APPENDICES** were included at the end of the study.
128. **THE AUTHOR'S INDEX** was provided at the end of the study.
129. **THE AUTHOR'S TABLE OF CONTENTS** was provided at the beginning of the study.
130. **THE AUTHOR'S EXECUTIVE SUMMARY** was provided at the beginning of the study.
131. **THE AUTHOR'S INTRODUCTION** was provided at the beginning of the study.
132. **THE AUTHOR'S CONCLUSION** was provided at the end of the study.
133. **THE AUTHOR'S REFERENCES** were listed at the end of the study.
134. **THE AUTHOR'S APPENDICES** were included at the end of the study.
135. **THE AUTHOR'S INDEX** was provided at the end of the study.
136. **THE AUTHOR'S TABLE OF CONTENTS** was provided at the beginning of the study.
137. **THE AUTHOR'S EXECUTIVE SUMMARY** was provided at the beginning of the

**PROPOSED
FLOOR PLAN**

A102

