







CITY OF STOCKTON

Legend

 City Limits	 General Commercial Zoning
 Subject Parcels	 Open Space Zoning
 Low Density Residential Zoning	 High Density Residential Zoning

CURRENT ZONING MAP


MAP FOR REFERENCE ONLY NOT A LEGAL DOCUMENT

City of Stockton, CA makes no claims and no warranties, expressed or implied, concerning the validity or accuracy of the GIS data presented on this map.

Map created by: AL

Map created on: October 27, 2023

Aerial Photo: Esri, Maxar, Earthstar Geographics, and the GIS User Community



N

0 0.05 0.1 Miles

EIR ADDENDUM – CANNERY PARK EIR

