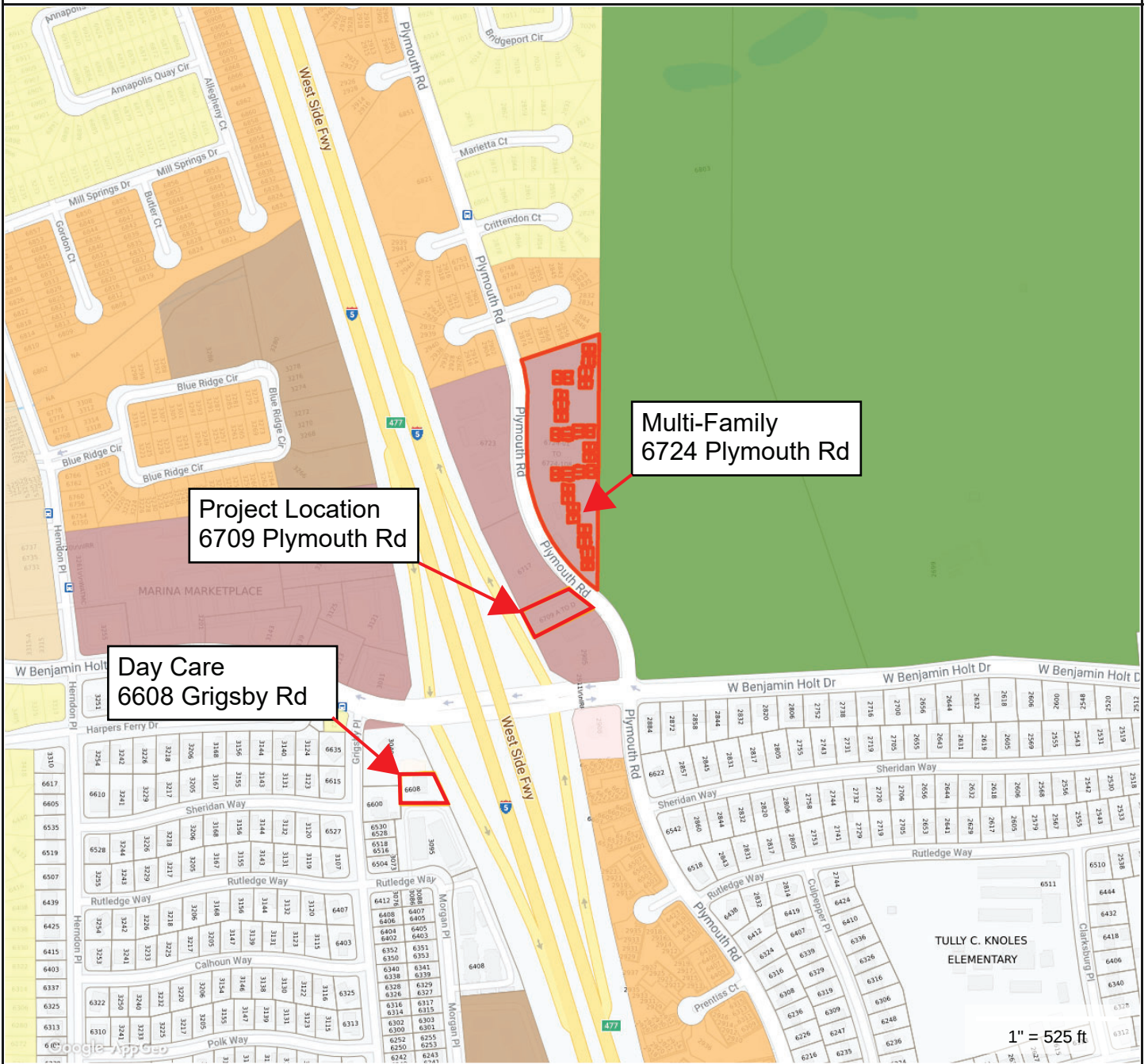


6709 Plymouth Rd - Location Requirements



Property Information

Property ID 09761055-93188
Location 6724 PLYMOUTH RD
Owner FAIRWAY WEST CONDOMINIUM ASSOC


















MAP FOR REFERENCE ONLY
NOT A LEGAL DOCUMENT

City of Stockton, CA makes no claims and no warranties, expressed or implied, concerning the validity or accuracy of the GIS data presented on this map.

Geometry updated 02/05/2021
Data updated 02/01/2021

Map Theme Legends

Zoning

-  COMMERCIAL AUTO DISTRICT (CA)
-  DOWNTOWN COMMERCIAL (CD)
-  GENERAL COMMERCIAL (CG)
-  LARGE SCALE COMMERCIAL (CL)
-  NEIGHBORHOOD COMMERCIAL (CN)
-  OFFICE COMMERCIAL(CO)
-  GENERAL INDUSTRIAL(IG)
-  LIMITED INDUSTRIAL (IL)
-  PORT (PT)
-  LOW DENSITY RESIDENTIAL (RL/P)
-  MEDIUM DENSITY RESIDENTIAL (RM/P)
-  HIGH DENSITY RESIDENTIAL (RH/P)
-  MIXED USE (MX)
-  OPEN SPACE (OS)
-  PUBLIC FACILITIES (PF)

City of Stockton, CA Zoning Data