

General Plan Land Use Map

December 30, 2024

**Property Information**

Property ID 19302034-102126
Location 6505 S MCKINLEY AV
Owner SINGH BALDEV ETAL

**MAP FOR REFERENCE ONLY
NOT A LEGAL DOCUMENT**














City of Stockton, CA makes no claims and no warranties, expressed or implied, concerning the validity or accuracy of the GIS data presented on this map.

Geometry updated 05/03/2023
Data updated 05/01/2023

Print map scale is approximate.
Critical layout or measurement
activities should not be done using
this resource.

Map Theme Legends

General Plan Map

	ECONOMIC AND EDUCATION ENTERPRISE
	RESIDENTIAL ESTATE
	LOW DENSITY RESIDENTIAL
	MEDIUM DENSITY RESIDENTIAL
	HIGH DENSITY RESIDENTIAL
	ADMINISTRATIVE-PROFESSIONAL
	COMMERCIAL
	INDUSTRIAL
	INSTITUTIONAL
	OPEN SPACE/ AGRICULTURE
	PARKS AND RECREATION
	MIXED USE
	RIGHT OF WAY

City of Stockton GIS data