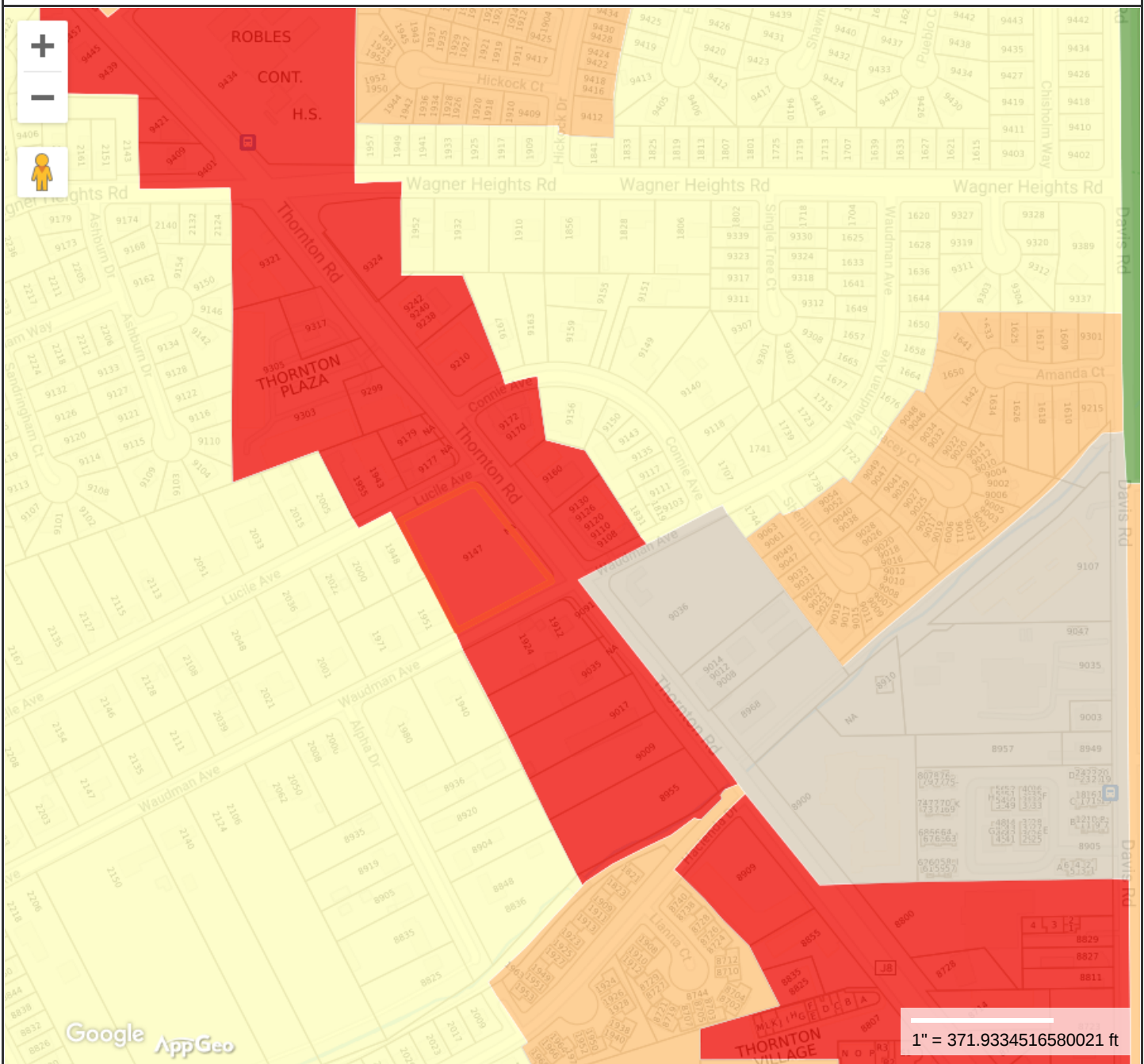


General Plan Land Use Map



Property Information

Property ID	08029039-117543
Location	9147 THORNTON RD
Owner	OREILLY AUTO ENTERPRISES LLC



MAP FOR REFERENCE ONLY
NOT A LEGAL DOCUMENT








City of Stockton, CA makes no claims and no warranties, expressed or implied, concerning the validity or accuracy of the GIS data presented on this map.

Geometry updated 09/16/2021
Data updated 09/08/2021

Print map scale is approximate.
Critical layout or measurement
activities should not be done using
this resource.

Map Theme Legends

General Plan Map

-  ECONOMIC AND EDUCATION ENTERPRISE
-  RESIDENTIAL ESTATE
-  LOW DENSITY RESIDENTIAL
-  MEDIUM DENSITY RESIDENTIAL
-  HIGH DENSITY RESIDENTIAL
-  ADMINISTRATIVE-PROFESSIONAL
-  COMMERCIAL
-  INDUSTRIAL
-  INSTITUTIONAL
-  OPEN SPACE/ AGRICULTURE
-  PARKS AND RECREATION
-  MIXED USE

City of Stockton GIS data