





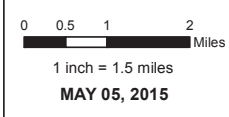
 Stockton 2035 General Plan Boundary
200-Year Floodplain Depth (ft)
 0 - 1.00  3.01 - 5.00
 1.01 - 2.00  5.01 - 10.00
 2.01 - 3.00  > 10.01

PETERSON . BRUSTAD . INC
 ENGINEERING . CONSULTING
 1180 Iron Point Rd., Suite 260
 Folsom, CA 95630
 Phone: (916) 608-2212
 Fax: (916) 608-2232



SAN JOAQUIN COUNTY AND CITY OF STOCKTON
REFINED CVFED 200-YEAR FLOODPLAIN DEPTHS

ATTACHMENT
C