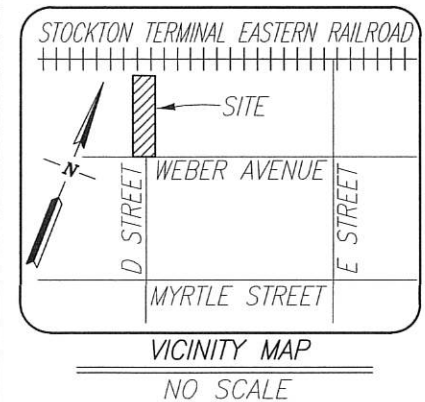
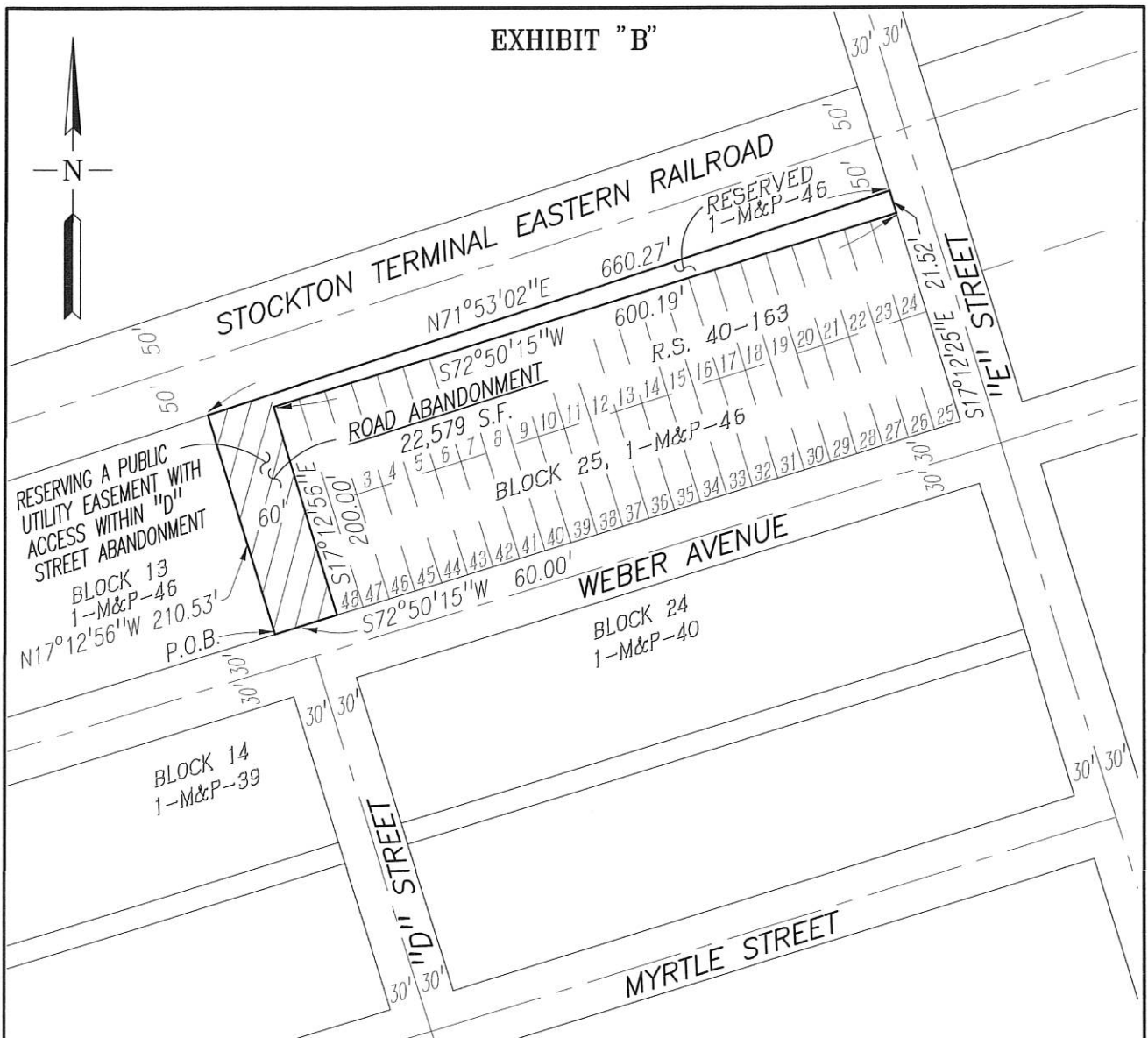


EXHIBIT "B"




ABBREVIATIONS/SYMBOLS:

- P.O.B. POINT OF BEGINNING
- M&P- MAPS AND PLATS
- R.S. RECORD OF SURVEY, S.J.C.R.
- S.J.C.R. SAN JOAQUIN COUNTY RECORDS
- S.F. SQUARE FEET

PREPARED BY:
Walter John Shoup
 WALTER JOHN SHOUP, P.L.S. 7746
 SHOUP LAND SURVEYING
 221 WEST OAK STREET, # B
 LODI, CA 95240



12/19/2024

NO.	REV DATE	BY	APPRVD.	<p>ROAD ABANDONMENT BEING A PORTION OF "D" STREET AND THE PARCEL SHOWN AS "RESERVED", OF SUPPLEMENT No. 5 FAIR OAKS TRACT", FILED IN BOOK 1 OF MAPS & PLATS, PAGE 46, S.J.C.R., SECTION 44 OF THE C.M. WEBER GRANT</p> <p align="center">CITY OF STOCKTON DEPARTMENT OF PUBLIC WORKS</p>	APPROVED BY:	
DWG. BY:	SSD/ASM				 CITY ENGINEER	
CK. BY:	WJS					DATE
SCALE:	1"=150'					DRAWING NO.

1/9/25

4781A