

### Zoning Map



**Property Information**

Property ID 11314013-126578  
 Location 3741 PACIFIC AV  
 Owner UNIVERSITY OF THE PACIFIC


















**MAP FOR REFERENCE ONLY  
 NOT A LEGAL DOCUMENT**

City of Stockton, CA makes no claims and no warranties, expressed or implied, concerning the validity or accuracy of the GIS data presented on this map.

Geometry updated 05/21/2020  
 Data updated 05/01/2020

## Map Theme Legends

### Zoning

-  COMMERCIAL AUTO DISTRICT (CA)
-  DOWNTOWN COMMERCIAL (CD)
-  GENERAL COMMERCIAL (CG)
-  LARGE SCALE COMMERCIAL (CL)
-  NEIGHBORHOOD COMMERCIAL (CN)
-  OFFICE COMMERCIAL(CO)
-  GENERAL INDUSTRIAL(IG)
-  LIMITED INDUSTRIAL (IL)
-  PORT (PT)
-  LOW DENSITY RESIDENTIAL (RL/P)
-  MEDIUM DENSITY RESIDENTIAL (RM/P)
-  HIGH DENSITY RESIDENTIAL (RH/P)
-  MIXED USE (MX)
-  OPEN SPACE (OS)
-  PUBLIC FACILITIES (PF)

City of Stockton, CA Zoning Data