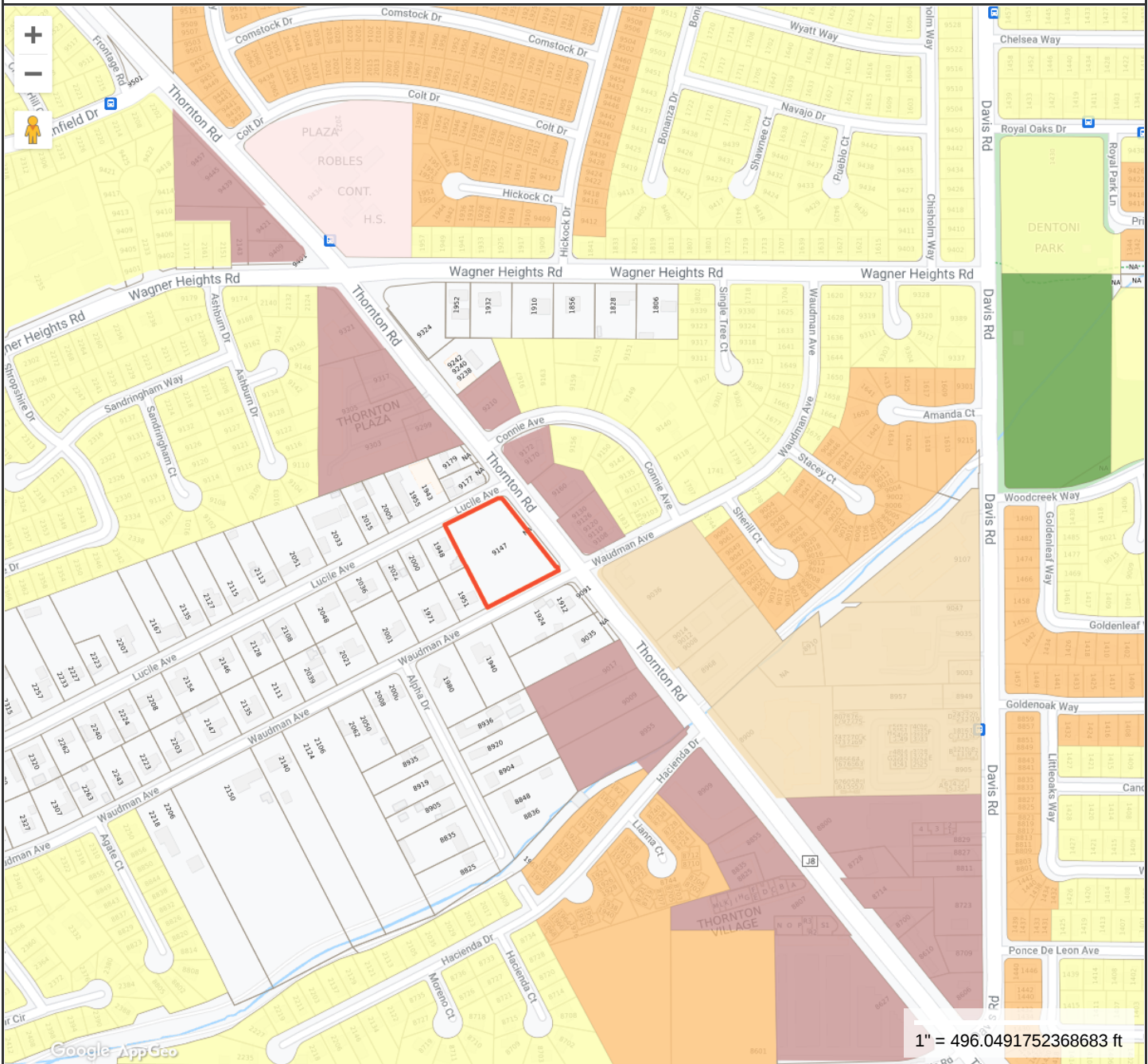


Zoning Map



Property Information

Property ID 08029039-117543
 Location 9147 THORNTON RD
 Owner OREILLY AUTO ENTERPRISES LLC



MAP FOR REFERENCE ONLY
 NOT A LEGAL DOCUMENT
















City of Stockton, CA makes no claims and no warranties, expressed or implied, concerning the validity or accuracy of the GIS data presented on this map.

Geometry updated 09/16/2021
 Data updated 09/08/2021

Print map scale is approximate.
 Critical layout or measurement activities should not be done using this resource.

Map Theme Legends

Zoning

	COMMERCIAL AUTO DISTRICT (CA)
	DOWNTOWN COMMERCIAL (CD)
	GENERAL COMMERCIAL (CG)
	LARGE SCALE COMMERCIAL (CL)
	NEIGHBORHOOD COMMERCIAL (CN)
	OFFICE COMMERCIAL(CO)
	GENERAL INDUSTRIAL(IG)
	LIMITED INDUSTRIAL (IL)
	PORT (PT)
	LOW DENSITY RESIDENTIAL (RL/P)
	MEDIUM DENSITY RESIDENTIAL (RM/P)
	HIGH DENSITY RESIDENTIAL (RH/P)
	MIXED USE (MX)
	OPEN SPACE (OS)
	PUBLIC FACILITIES (PF)

City of Stockton, CA Zoning Data